








**Coventry Historic Environment Record (HER):
Map of Designated Heritage Sites -
North-east Area**

Compiled by A Wilson on 20 April 2009

- | | | | |
|---|--------------------------------|--|--------------------|
|  | Archaeological Constraint Area |  | Conservation Area |
|  | Local Listed Building |  or  | Listed Building |
|  | Registered Park and Garden |  | Scheduled Monument |

City Development Directorate
Conservation and Archaeology
Historic Environment Record Officer
Floor 5, Civic Centre 4
Much Park Street
COVENTRY CV1 2PY

Tel: 024 7683 2795 Fax: 024 7683 2630
anna.wilson@coventry.gov.uk



Scale 1:25000

