

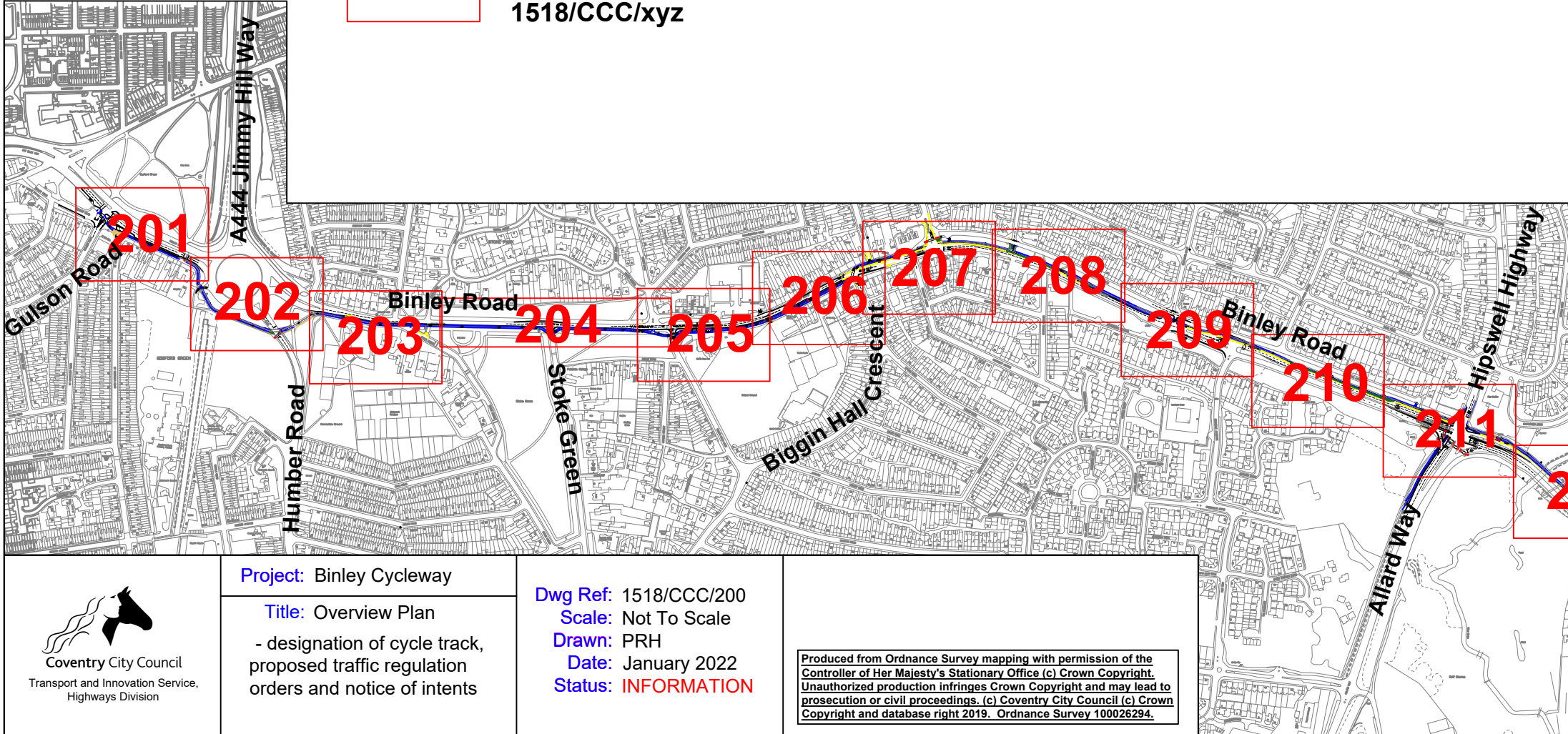
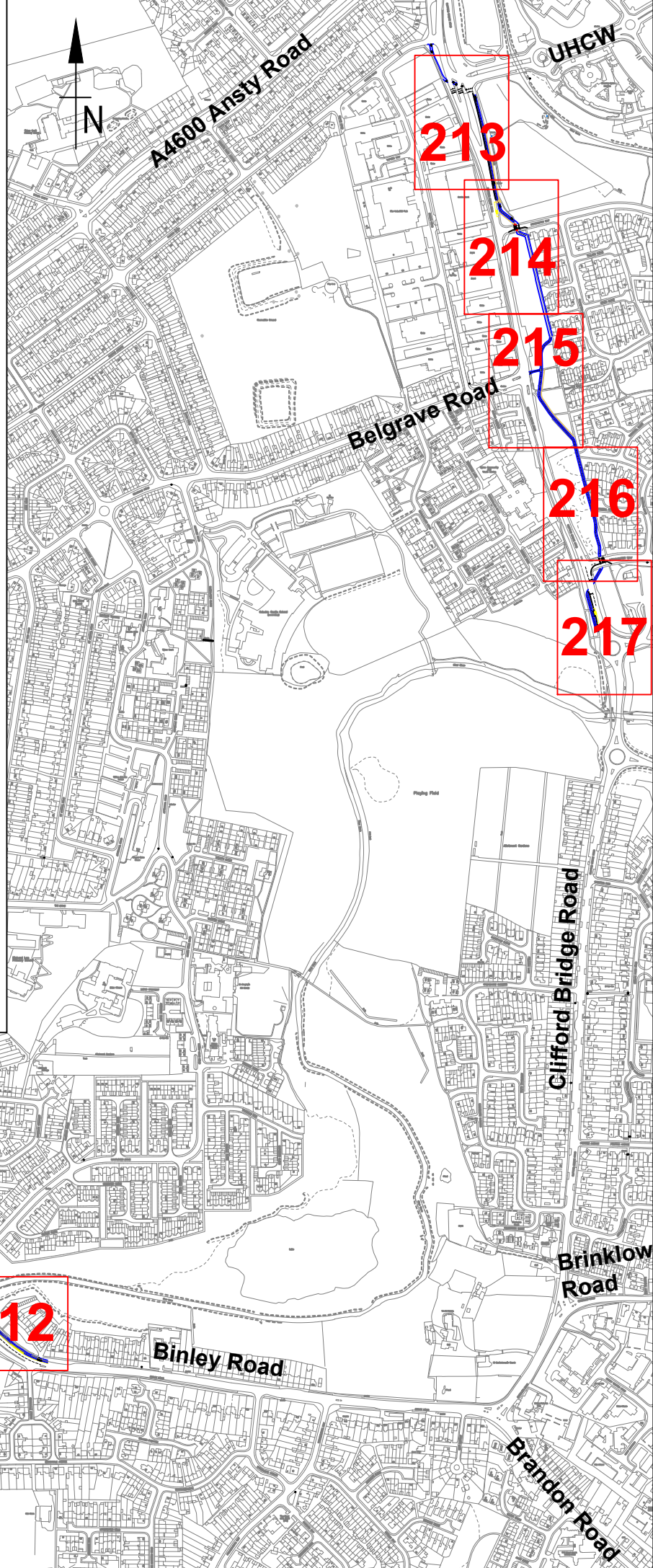
BINLEY CYCLEWAY

Overview Plan

- designation of cycle track, proposed traffic regulation orders and notice of intents

XYZ

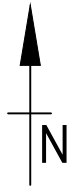
Plan reference number
1518/CCC/xyz



Project: Binley Cycleway
Title: Overview Plan
- designation of cycle track,
proposed traffic regulation
orders and notice of intents

Dwg Ref: 1518/CCC/200
Scale: Not To Scale
Drawn: PRH
Date: January 2022
Status: INFORMATION

Produced from Ordnance Survey mapping with permission of the Controller of Her Majesty's Stationary Office (c) Crown Copyright. Unauthorized production infringes Crown Copyright and may lead to prosecution or civil proceedings. (c) Coventry City Council (c) Crown Copyright and database right 2019. Ordnance Survey 100026294.



Proposed controlled crossing.
Toucan crossing.



Proposed No Left Turn.
(no left turn from Gulson Road
into Sky Blue Way).

Proposed Bus Gate

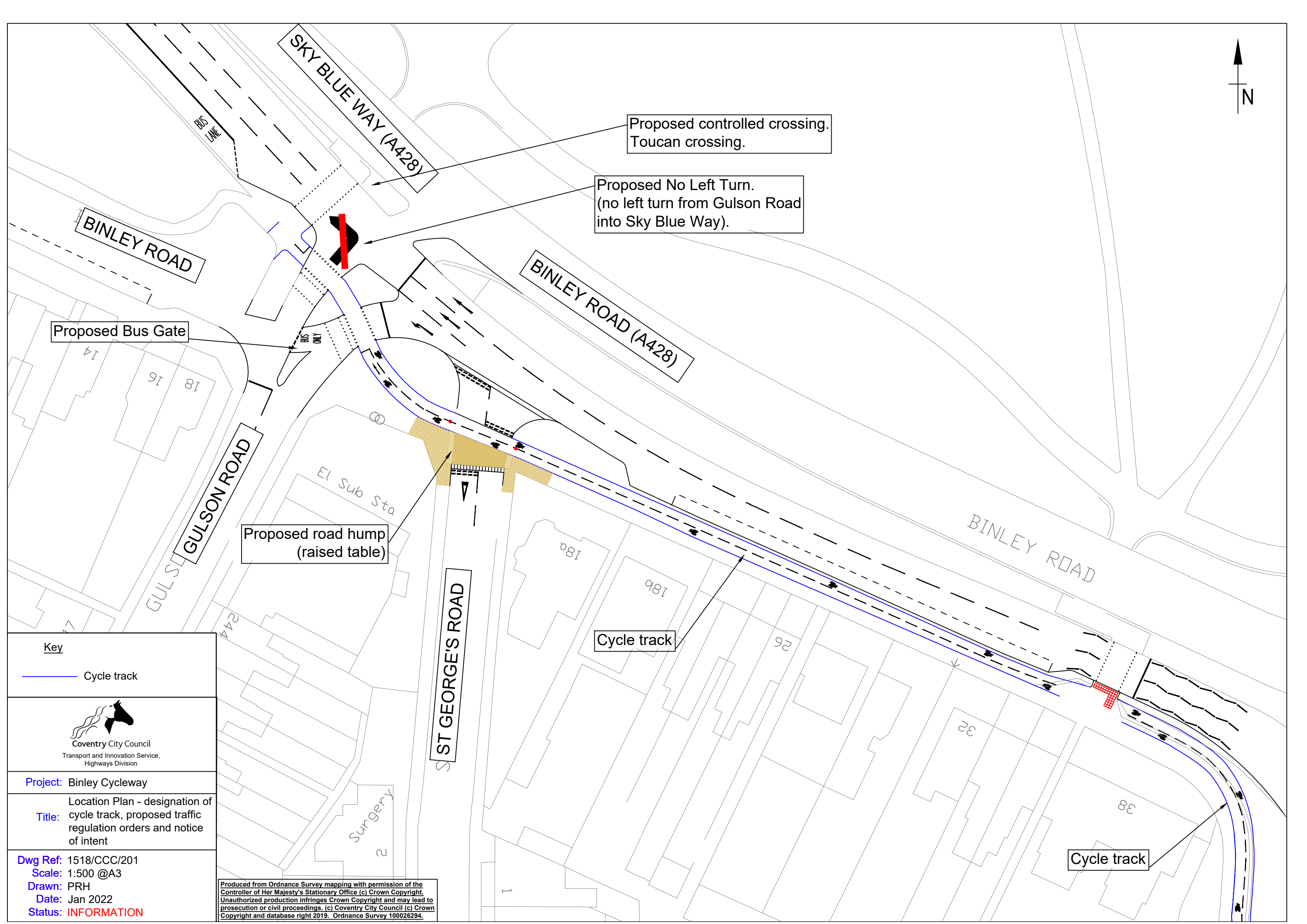
Proposed road hump
(raised table)

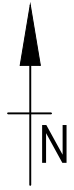
Cycle track

Cycle track

Key	
	Cycle track
	
Coventry City Council Transport and Innovation Service, Highways Division	
Project:	Binley Cycleway
Title:	Location Plan - designation of cycle track, proposed traffic regulation orders and notice of intent
Dwg Ref:	1518/CCC/201
Scale:	1:500 @A3
Drawn:	PRH
Date:	Jan 2022
Status:	INFORMATION

Produced from Ordnance Survey mapping with permission of the
Controller of Her Majesty's Stationary Office (c) Crown Copyright.
Unauthorized production infringes Crown Copyright and may lead to
prosecution or civil proceedings. (c) Coventry City Council (c) Crown
Copyright and database right 2019. Ordnance Survey 100026294.





Proposed road hump
(raised table)

BINLEY ROAD (A428)

HUMBER ROAD


Cycle track
(next to footway)

Cycle track
(next to footway)

Proposed controlled crossing.
Existing Toucan crossing upgraded to side by side pedestrian and cycle crossing.

Key

— Cycle track



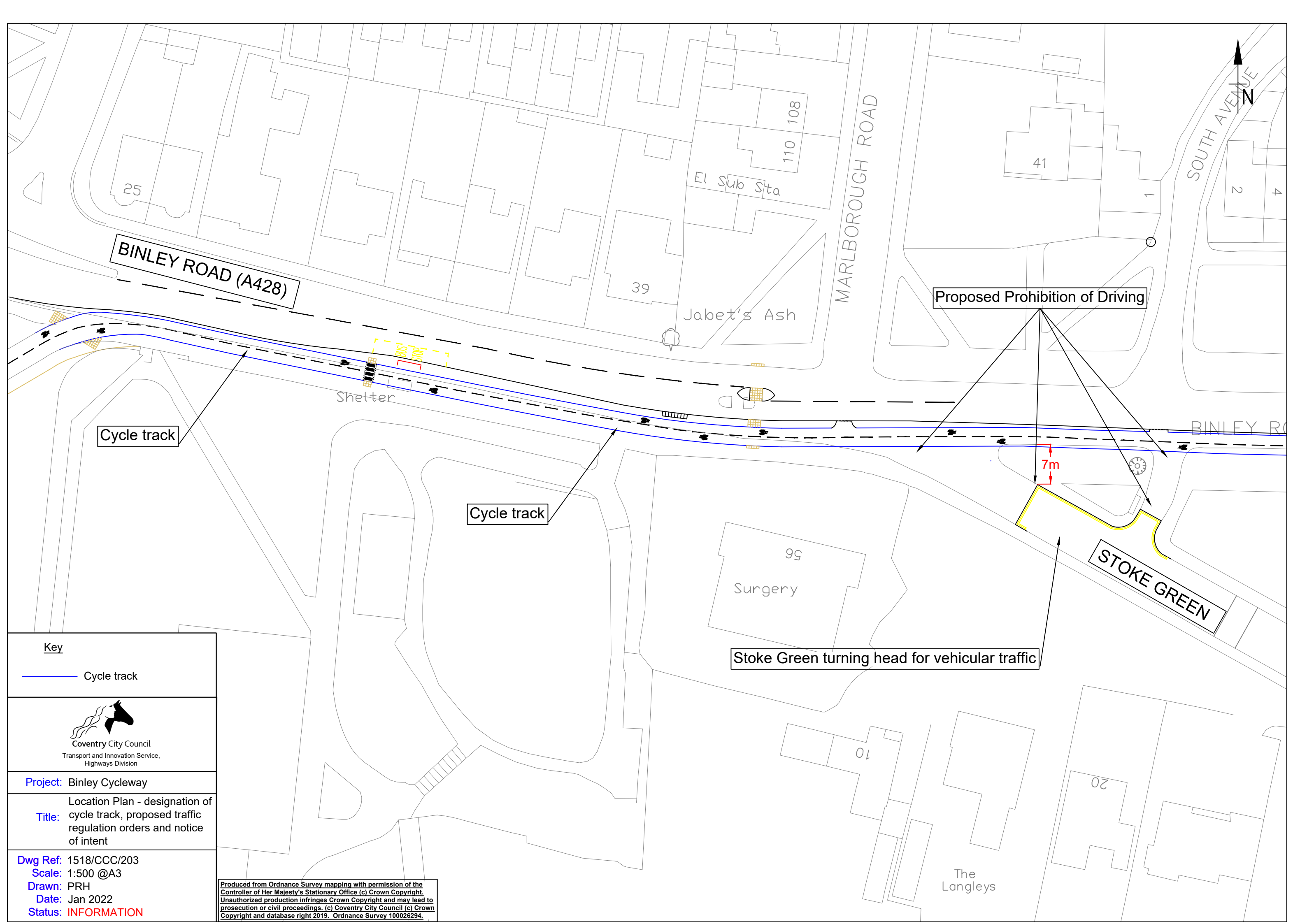
Coventry City Council
Transport and Innovation Service,
Highways Division

Project: Binley Cycleway

Title: Location Plan - designation of cycle track, proposed traffic regulation orders and notice of intent

Dwg Ref: 1518/CCC/202
Scale: 1:500 @A3
Drawn: PRH
Date: Jan 2022
Status: **INFORMATION**

Produced from Ordnance Survey mapping with permission of the Controller of Her Majesty's Stationary Office (c) Crown Copyright. Unauthorized production infringes Crown Copyright and may lead to prosecution or civil proceedings. (c) Coventry City Council (c) Crown Copyright and database right 2019. Ordnance Survey 100026294.



BINLEY ROAD (A428)

MARLBOROUGH ROAD

SOUTH AVENUE

Proposed Prohibition of Driving

Cycle track

Shelter

Cycle track

Stoke Green turning head for vehicular traffic



7m

STOKE GREEN

95
Surgery

The Langleys

Produced from Ordnance Survey mapping with permission of the Controller of Her Majesty's Stationary Office (c) Crown Copyright. Unauthorized production infringes Crown Copyright and may lead to prosecution or civil proceedings. (c) Coventry City Council (c) Crown Copyright and database right 2019. Ordnance Survey 100026294.

Key	
	Cycle track
 Coventry City Council Transport and Innovation Service, Highways Division	
Project:	Binley Cycleway
Title:	Location Plan - designation of cycle track, proposed traffic regulation orders and notice of intent
Dwg Ref:	1518/CCC/203
Scale:	1:500 @A3
Drawn:	PRH
Date:	Jan 2022
Status:	INFORMATION



BINLEY ROAD (A428)

Cycle track

Play Area

Cycle track

Proposed Controlled Crossing.
Parallel Crossing, for people on foot and cycle

STOKE GREEN

BRAYS LANE

BINLEY ROAD (A428)

Cycle track

Produced from Ordnance Survey mapping with permission of the Controller of Her Majesty's Stationary Office (c) Crown Copyright. Unauthorized production infringes Crown Copyright and may lead to prosecution or civil proceedings. (c) Coventry City Council (c) Crown Copyright and database right 2019. Ordnance Survey 100026294.

LEY ROAD

2

4

Key

— Cycle track



Coventry City Council
Transport and Innovation Service,
Highways Division

Project: Binley Cycleway

Title: Location Plan - designation of
cycle track, proposed traffic
regulation orders and notice
of intent

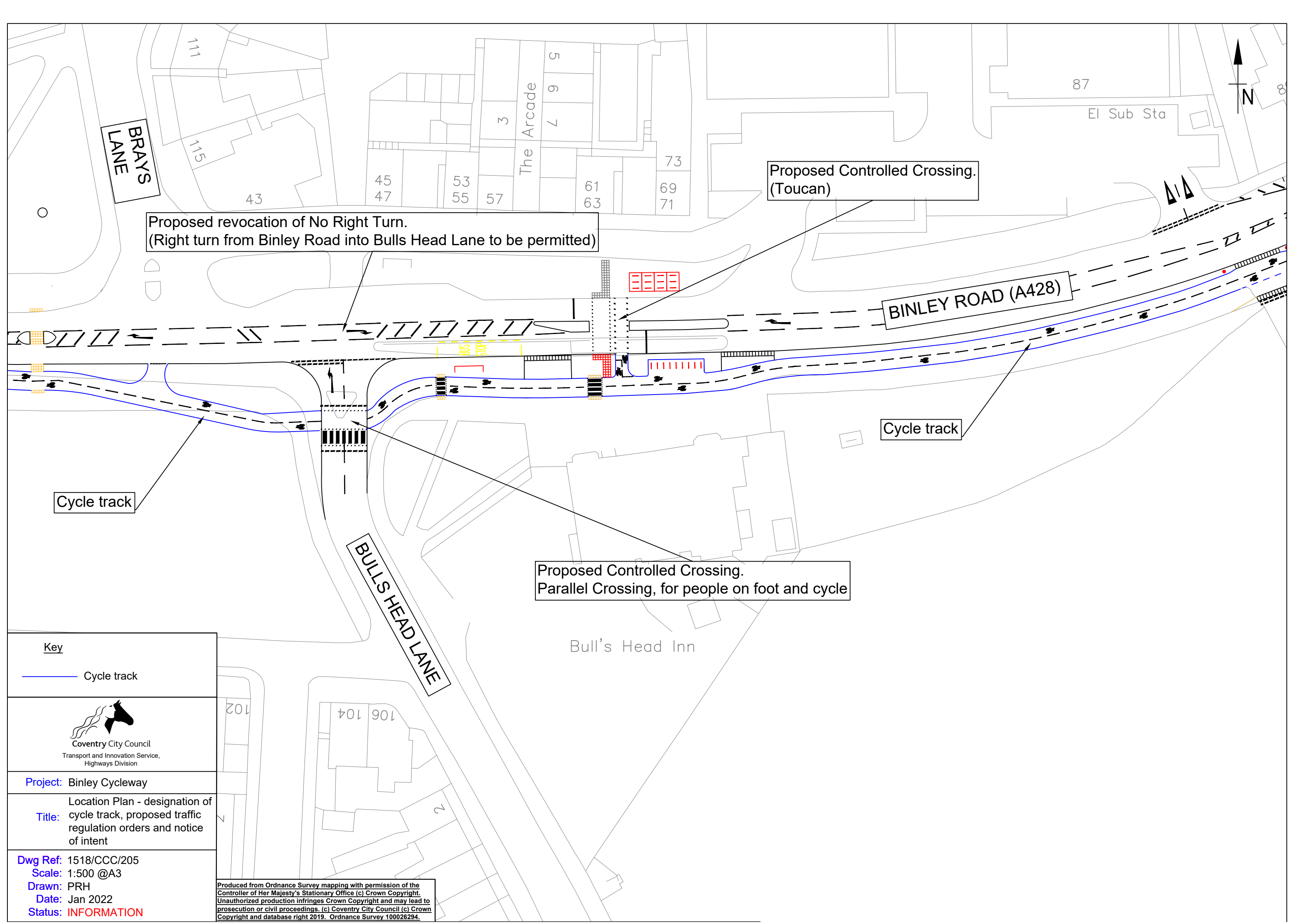
Dwg Ref: 1518/CCC/204

Scale: 1:500 @A3

Drawn: PRH

Date: Jan 2022

Status: INFORMATION



Proposed revocation of No Right Turn.
(Right turn from Binley Road into Bulls Head Lane to be permitted)

Proposed Controlled Crossing.
(Toucan)

BINLEY ROAD (A428)

Cycle track

Cycle track


Proposed Controlled Crossing.
Parallel Crossing, for people on foot and cycle

BULLS HEAD LANE

Bull's Head Inn

Key

— Cycle track



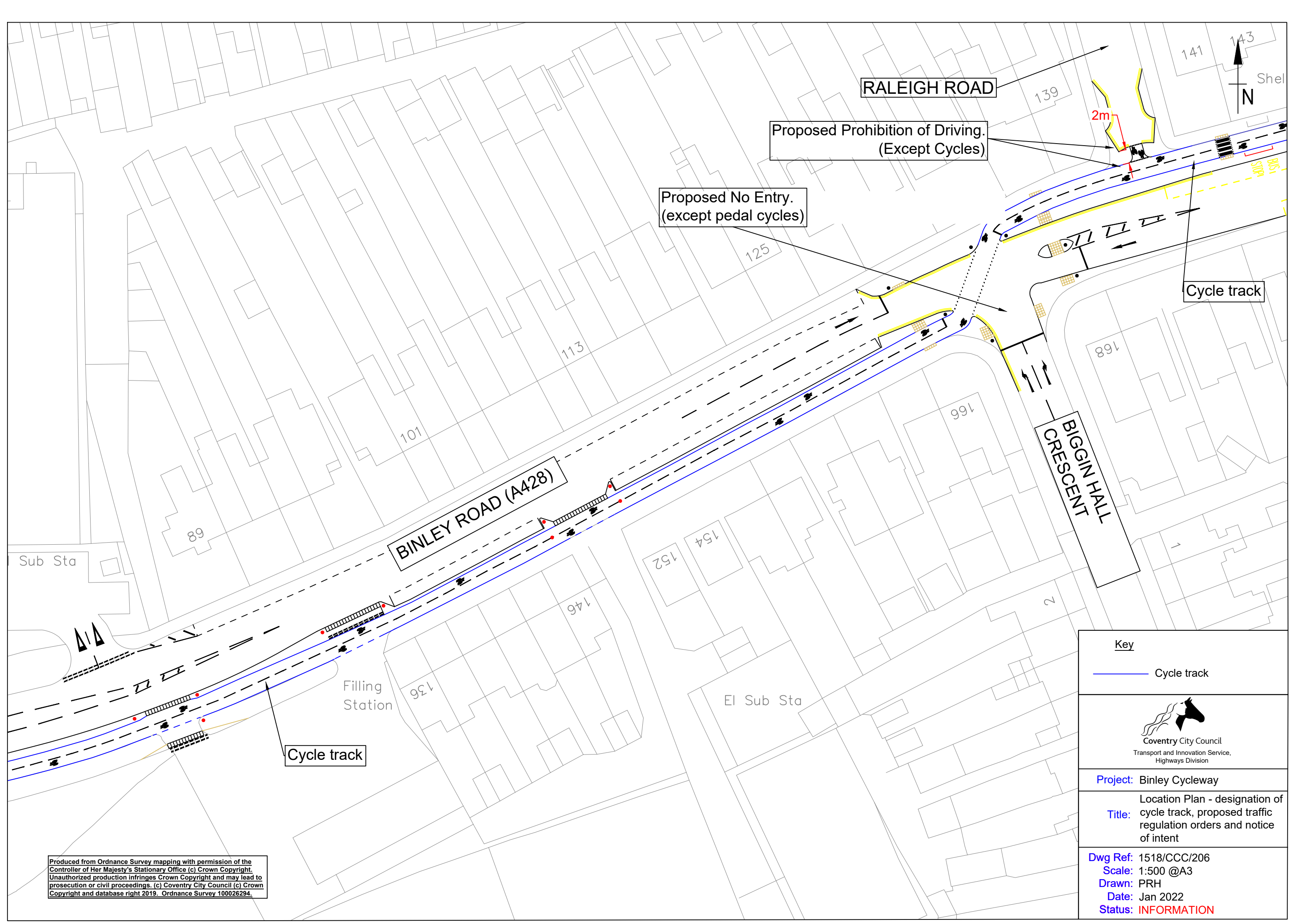
Coventry City Council
Transport and Innovation Service,
Highways Division

Project: Binley Cycleway

Title: Location Plan - designation of cycle track, proposed traffic regulation orders and notice of intent

Dwg Ref: 1518/CCC/205
Scale: 1:500 @A3
Drawn: PRH
Date: Jan 2022
Status: INFORMATION

Produced from Ordnance Survey mapping with permission of the Controller of Her Majesty's Stationary Office (c) Crown Copyright. Unauthorized production infringes Crown Copyright and may lead to prosecution or civil proceedings. (c) Coventry City Council (c) Crown Copyright and database right 2019. Ordnance Survey 100026294.



RALEIGH ROAD

Proposed Prohibition of Driving.
(Except Cycles)

Proposed No Entry.
(except pedal cycles)

Cycle track

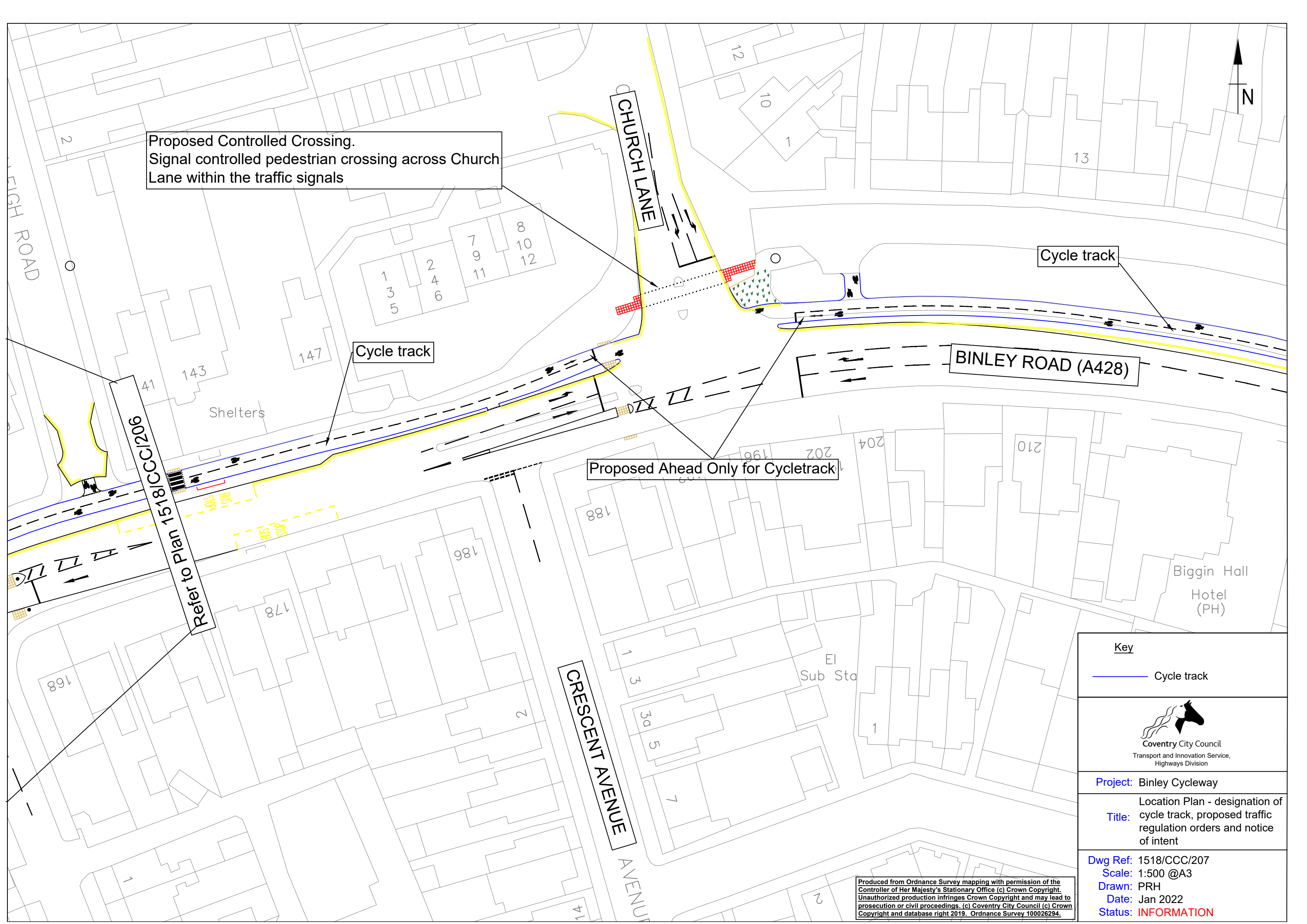
BINLEY ROAD (A428)

BIGGIN HALL
CRESCENT

Cycle track

Key	
	Cycle track
 Coventry City Council Transport and Innovation Service, Highways Division	
Project:	Binley Cycleway
Title:	Location Plan - designation of cycle track, proposed traffic regulation orders and notice of intent
Dwg Ref:	1518/CCC/206
Scale:	1:500 @A3
Drawn:	PRH
Date:	Jan 2022
Status:	INFORMATION

Produced from Ordnance Survey mapping with permission of the Controller of Her Majesty's Stationary Office (c) Crown Copyright. Unauthorized production infringes Crown Copyright and may lead to prosecution or civil proceedings. (c) Coventry City Council (c) Crown Copyright and database right 2019. Ordnance Survey 100026294.



Proposed Controlled Crossing.
Signal controlled pedestrian crossing across Church Lane within the traffic signals

Cycle track

Cycle track

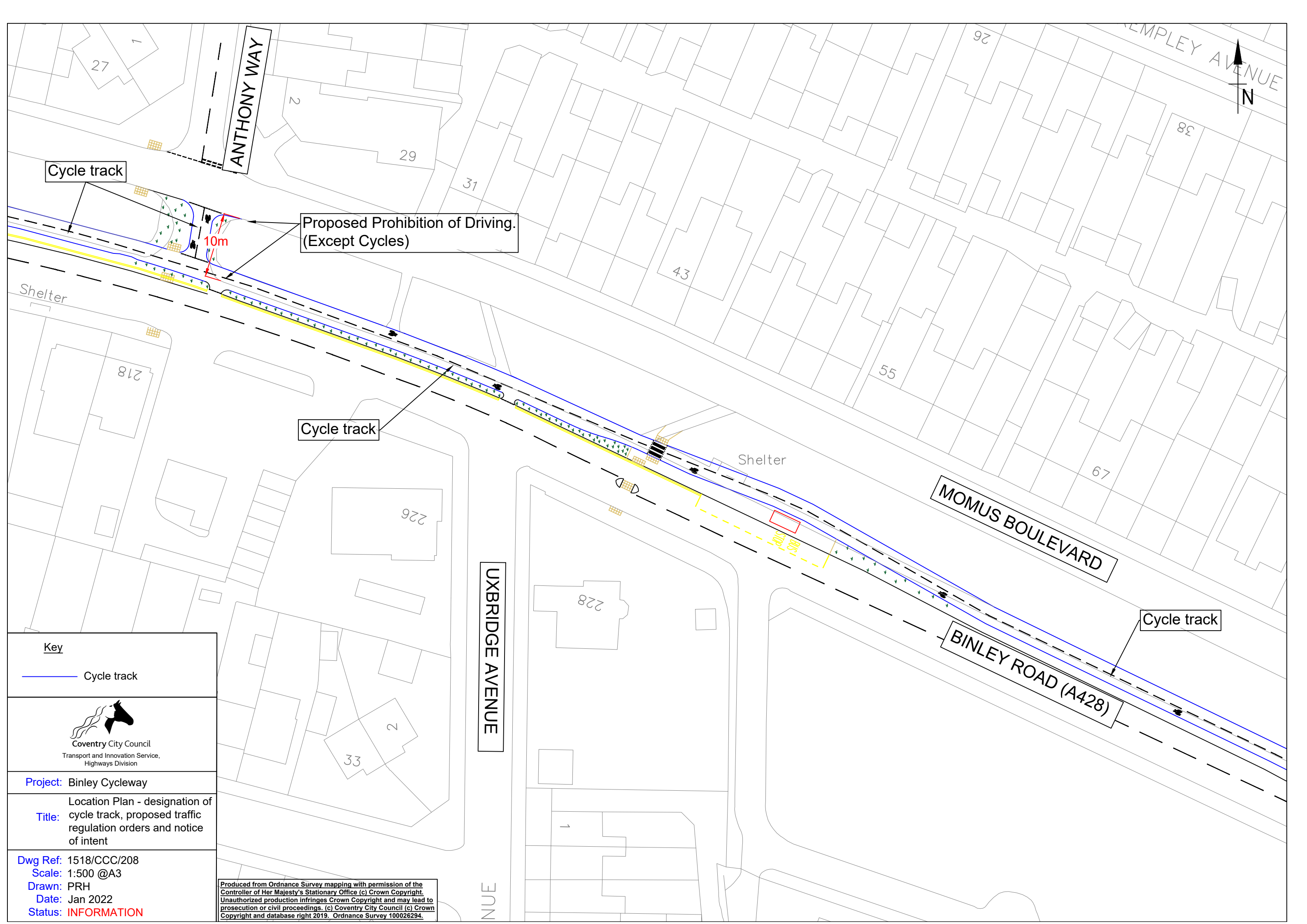
BINLEY ROAD (A428)

Proposed Ahead Only for Cycletrack

Refer to Plan 1518/CCC/206

Key	
	Cycle track
 Coventry City Council Transport and Innovation Service, Highways Division	
Project: Binley Cycleway	
Title: Location Plan - designation of cycle track, proposed traffic regulation orders and notice of intent	
Dwg Ref: 1518/CCC/207	
Scale: 1:500 @A3	
Drawn: PRH	
Date: Jan 2022	
Status: INFORMATION	

Produced from Ordnance Survey mapping with permission of the Controller of Her Majesty's Stationary Office (c) Crown Copyright. Unauthorized production infringes Crown Copyright and may lead to prosecution or civil proceedings. (c) Coventry City Council (c) Crown Copyright and database right 2019. Ordnance Survey 100026294.



Cycle track

Proposed Prohibition of Driving.
(Except Cycles)

10m

Cycle track

Shelter

MOMUS BOULEVARD

Cycle track

BINLEY ROAD (A428)


UXBRIDGE AVENUE

NUE

Shelter

Key

— Cycle track



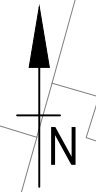
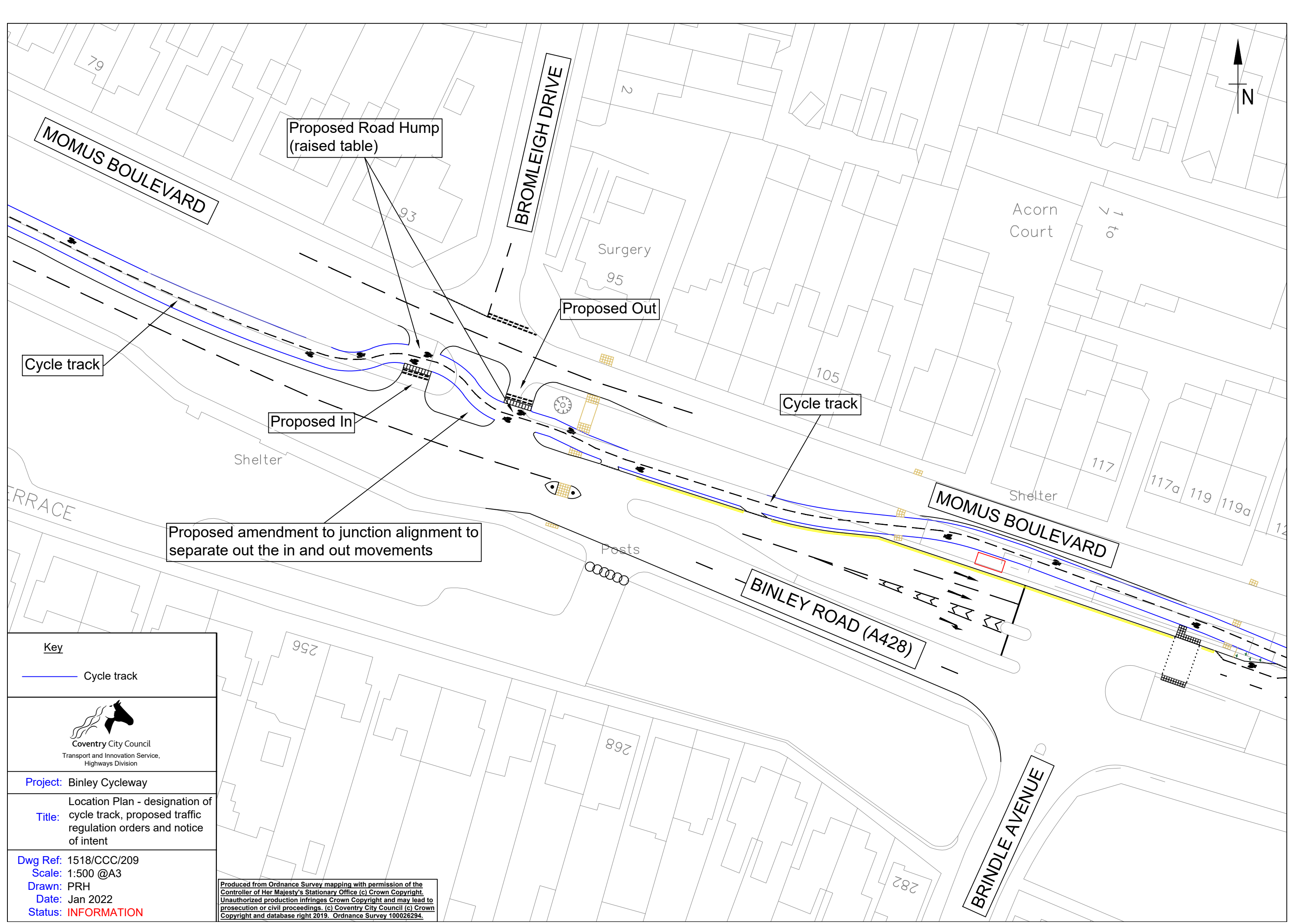
Coventry City Council
Transport and Innovation Service,
Highways Division

Project: Binley Cycleway

Title: Location Plan - designation of cycle track, proposed traffic regulation orders and notice of intent

Dwg Ref: 1518/CCC/208
Scale: 1:500 @A3
Drawn: PRH
Date: Jan 2022
Status: INFORMATION

Produced from Ordnance Survey mapping with permission of the Controller of Her Majesty's Stationary Office (c) Crown Copyright. Unauthorized production infringes Crown Copyright and may lead to prosecution or civil proceedings. (c) Coventry City Council (c) Crown Copyright and database right 2019. Ordnance Survey 100026294.



MOMUS BOULEVARD

BROMLEIGH DRIVE

BINLEY ROAD (A428)

BRINDLE AVENUE

Proposed Road Hump
(raised table)


Proposed Out

Proposed In

Proposed amendment to junction alignment to
separate out the in and out movements

Cycle track

Cycle track

Key
 Cycle track

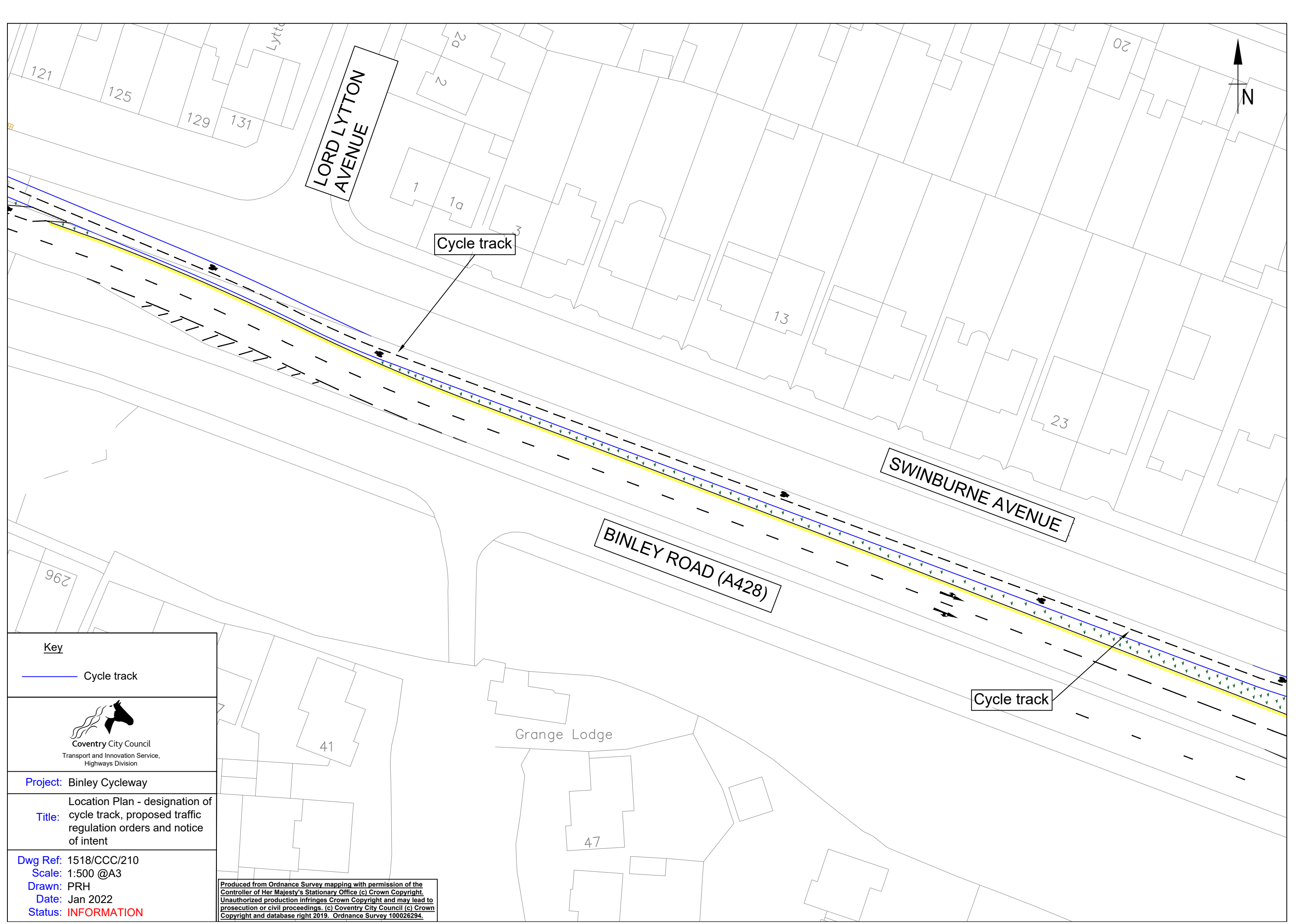


Project: Binley Cycleway

Title: Location Plan - designation of cycle track, proposed traffic regulation orders and notice of intent

Dwg Ref: 1518/CCC/209
Scale: 1:500 @A3
Drawn: PRH
Date: Jan 2022
Status: INFORMATION

Produced from Ordnance Survey mapping with permission of the Controller of Her Majesty's Stationary Office (c) Crown Copyright. Unauthorized production infringes Crown Copyright and may lead to prosecution or civil proceedings. (c) Coventry City Council (c) Crown Copyright and database right 2019. Ordnance Survey 100026294.



LORD LYTTON AVENUE

SWINBURNE AVENUE

BINLEY ROAD (A428)

Cycle track

Cycle track

Grange Lodge

Key

— Cycle track

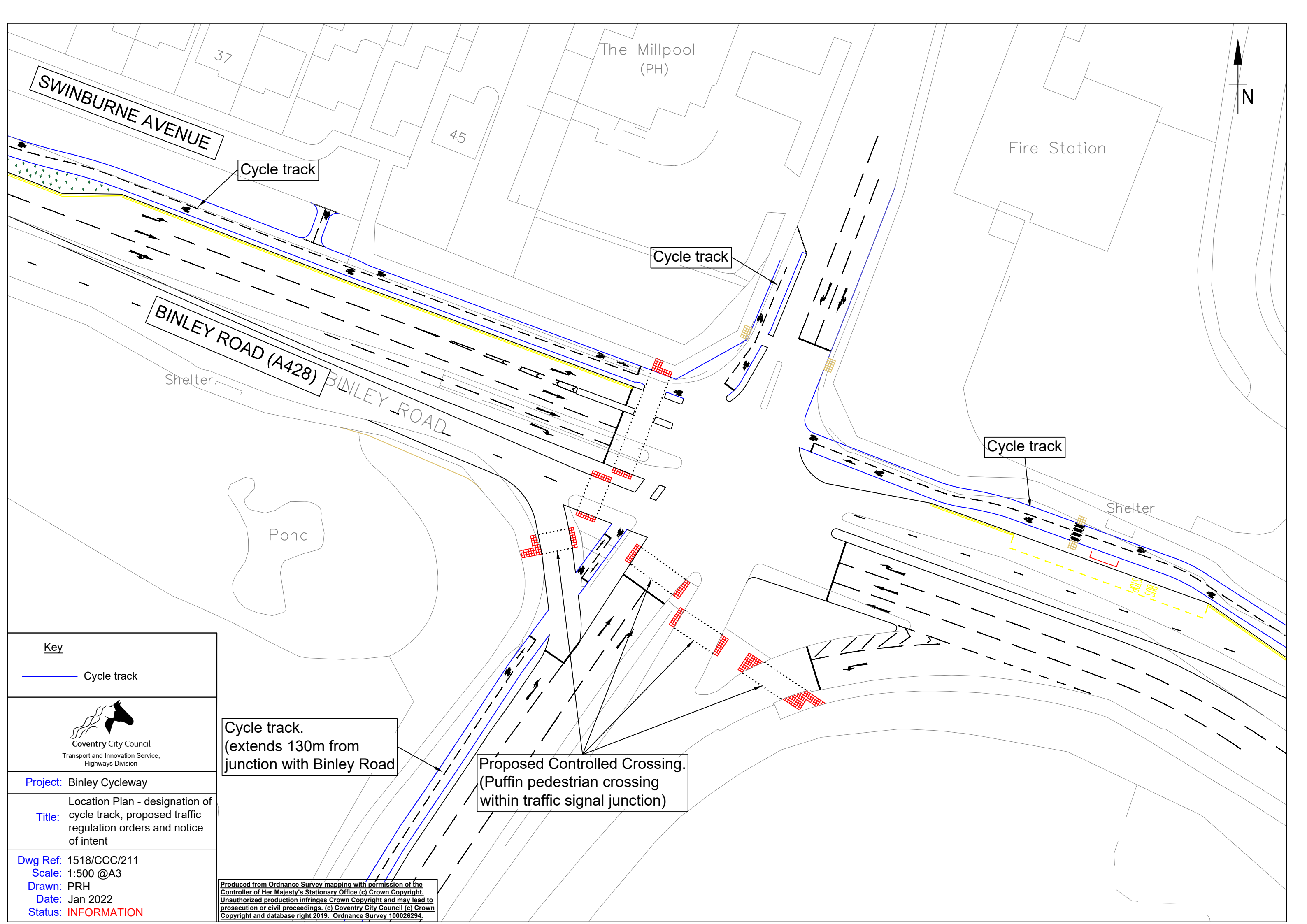


Project: Binley Cycleway

Title: Location Plan - designation of cycle track, proposed traffic regulation orders and notice of intent

Dwg Ref: 1518/CCC/210
Scale: 1:500 @A3
Drawn: PRH
Date: Jan 2022
Status: INFORMATION

Produced from Ordnance Survey mapping with permission of the Controller of Her Majesty's Stationary Office (c) Crown Copyright. Unauthorized production infringes Crown Copyright and may lead to prosecution or civil proceedings. (c) Coventry City Council (c) Crown Copyright and database right 2019. Ordnance Survey 100026294.



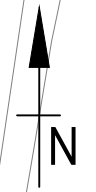
SWINBURNE AVENUE

37

45

The Millpool (PH)

Fire Station



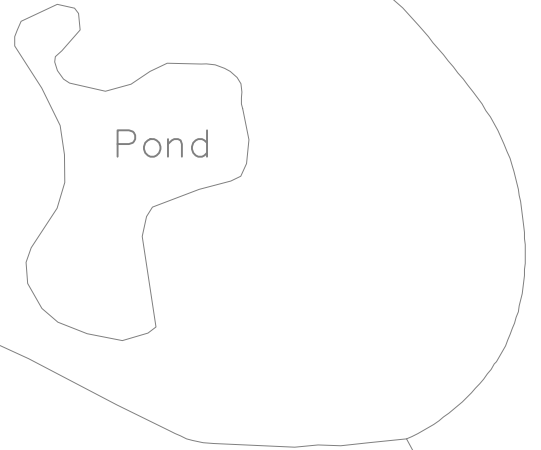
Cycle track

Cycle track

BINLEY ROAD (A428)

BINLEY ROAD

Shelter



Pond

Cycle track

Shelter

STOP STOP

Key

— Cycle track

Coventry City Council
Transport and Innovation Service,
Highways Division

Project: Binley Cycleway

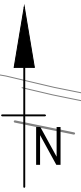
Title: Location Plan - designation of cycle track, proposed traffic regulation orders and notice of intent

Dwg Ref: 1518/CCC/211
Scale: 1:500 @A3
Drawn: PRH
Date: Jan 2022
Status: INFORMATION

Cycle track.
(extends 130m from
junction with Binley Road)

Proposed Controlled Crossing.
(Puffin pedestrian crossing
within traffic signal junction)

Produced from Ordnance Survey mapping with permission of the Controller of Her Majesty's Stationary Office (c) Crown Copyright. Unauthorized production infringes Crown Copyright and may lead to prosecution or civil proceedings. (c) Coventry City Council (c) Crown Copyright and database right 2019. Ordnance Survey 100026294.



Cycle track

Cycle track

BINLEY ROAD (A428)

Drain

Drain

401 to 417

419

431

441

445

End of current designation

Key

— Cycle track



Coventry City Council
Transport and Innovation Service,
Highways Division

Project: Binley Cycleway

Title: Location Plan - designation of
cycle track, proposed traffic
regulation orders and notice
of intent

Dwg Ref: 1518/CCC/212

Scale: 1:500 @A3

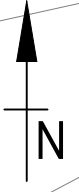
Drawn: PRH

Date: Jan 2022

Status: **INFORMATION**

Produced from Ordnance Survey mapping with permission of the
Controller of Her Majesty's Stationary Office (c) Crown Copyright.
Unauthorized production infringes Crown Copyright and may lead to
prosecution or civil proceedings. (c) Coventry City Council (c) Crown
Copyright and database right 2019. Ordnance Survey 100026294.

FARREN ROAD



Shared Use.
(Pedestrians and Cycles).

UNIVERSITY HOSPITAL
COVENTRY AND WARWICKSHIRE
ACCESS ROAD

Proposed Controlled crossing.
(Controlled cycle crossing within
the existing traffic signal operation)

Cycle track

CLIFFORD BRIDGE ROAD (B4082)

Works

Works

Works

Works

Issues

Drain

Key

— Cycle track



Coventry City Council
Transport and Innovation Service,
Highways Division

Project: Binley Cycleway

Title: Location Plan - designation of
cycle track, proposed traffic
regulation orders and notice
of intent

Dwg Ref: 1518/CCC/213

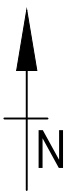
Scale: 1:500 @A3

Drawn: PRH

Date: Jan 2022

Status: INFORMATION

Produced from Ordnance Survey mapping with permission of the
Controller of Her Majesty's Stationary Office (c) Crown Copyright.
Unauthorized production infringes Crown Copyright and may lead to
prosecution or civil proceedings. (c) Coventry City Council (c) Crown
Copyright and database right 2019. Ordnance Survey 100026294.



Court

Cycle track

Shelter

CLIFFORD BRIDGE ROAD (B4082)

BUS STOP

Cycle track

DORCHESTER WAY

Proposed Controlled Crossing.
Parallel Crossing, for people on foot and cycle

Depot

Shared Use.
(Pedestrians and Cycles).

CLIFFORD BRIDGE ROAD (B4082)

2

12

18

Produced from Ordnance Survey mapping with permission of the Controller of Her Majesty's Stationary Office (c) Crown Copyright. Unauthorized production infringes Crown Copyright and may lead to prosecution or civil proceedings. (c) Coventry City Council (c) Crown Copyright and database right 2019. Ordnance Survey 100026294.

Key

— Cycle track



Coventry City Council
Transport and Innovation Service,
Highways Division

Project: Binley Cycleway

Title: Location Plan - designation of
cycle track, proposed traffic
regulation orders and notice
of intent

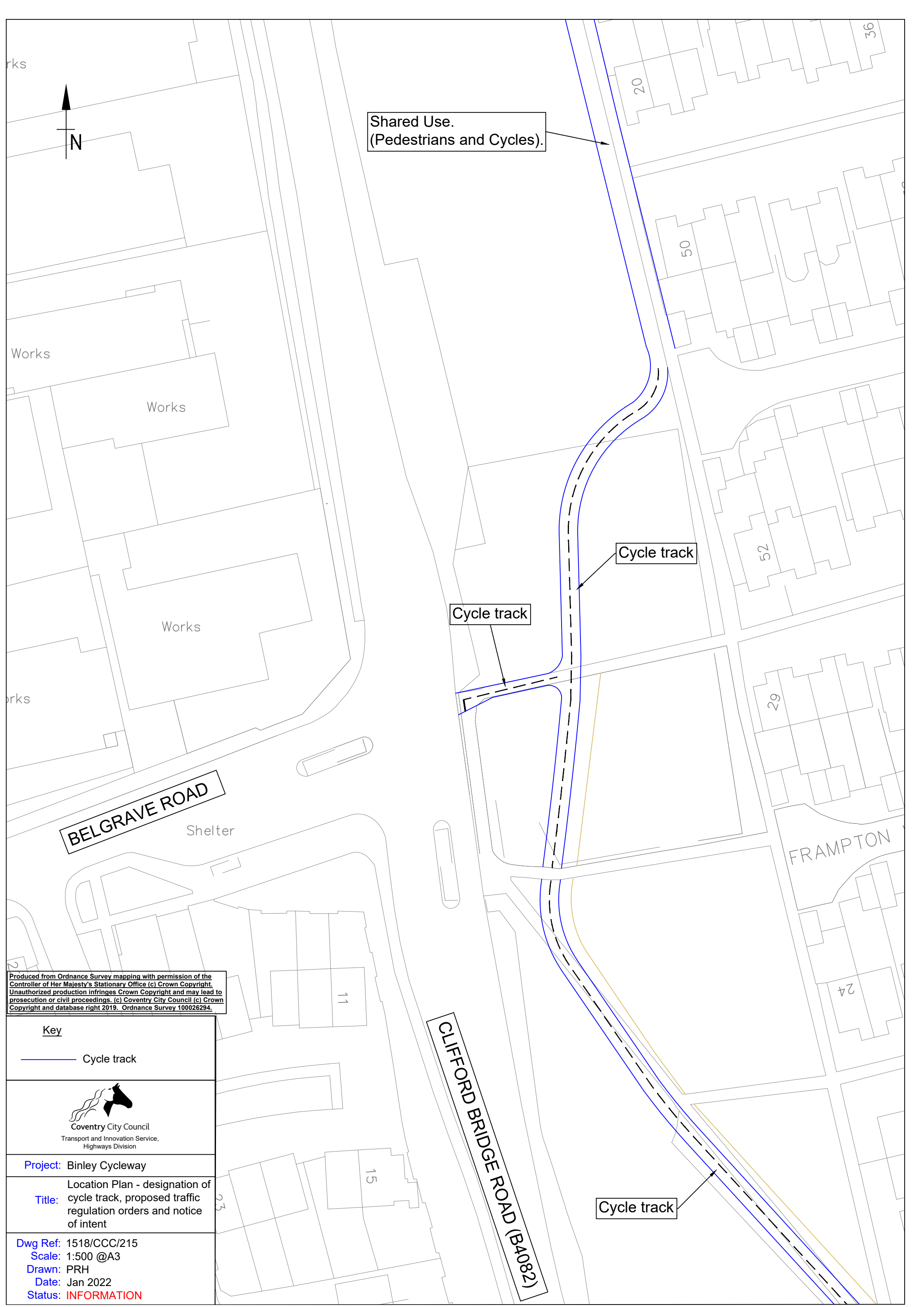
Dwg Ref: 1518/CCC/214

Scale: 1:500 @A3

Drawn: PRH

Date: Jan 2022

Status: INFORMATION



Shared Use.
(Pedestrians and Cycles).

Cycle track

Cycle track



Cycle track

BELGRAVE ROAD

CLIFFORD BRIDGE ROAD (B4082)

FRAMPTON

Produced from Ordnance Survey mapping with permission of the Controller of Her Majesty's Stationary Office (c) Crown Copyright. Unauthorized production infringes Crown Copyright and may lead to prosecution or civil proceedings. (c) Coventry City Council (c) Crown Copyright and database right 2019. Ordnance Survey 100026294.

Key	
	Cycle track
 Coventry City Council Transport and Innovation Service, Highways Division	
Project:	Binley Cycleway
Title:	Location Plan - designation of cycle track, proposed traffic regulation orders and notice of intent
Dwg Ref:	1518/CCC/215
Scale:	1:500 @A3
Drawn:	PRH
Date:	Jan 2022
Status:	INFORMATION



Cycle track

Cycle track

WARMWELL CLOSE

CLIFFORD BRIDGE ROAD (BA082)

Proposed Controlled Crossing.
Parallel Crossing, for people on
foot and cycle

DORCHESTER WAY

MARI

57

55

43

3

28

14

23

15

11

1

12

2

Produced from Ordnance Survey mapping with permission of the
Controller of Her Majesty's Stationary Office (c) Crown Copyright.
Unauthorized production infringes Crown Copyright and may lead to
prosecution or civil proceedings. (c) Coventry City Council (c) Crown
Copyright and database right 2019. Ordnance Survey 100026294.

Key

— Cycle track



Coventry City Council
Transport and Innovation Service,
Highways Division

Project: Binley Cycleway

Title: Location Plan - designation of
cycle track, proposed traffic
regulation orders and notice
of intent

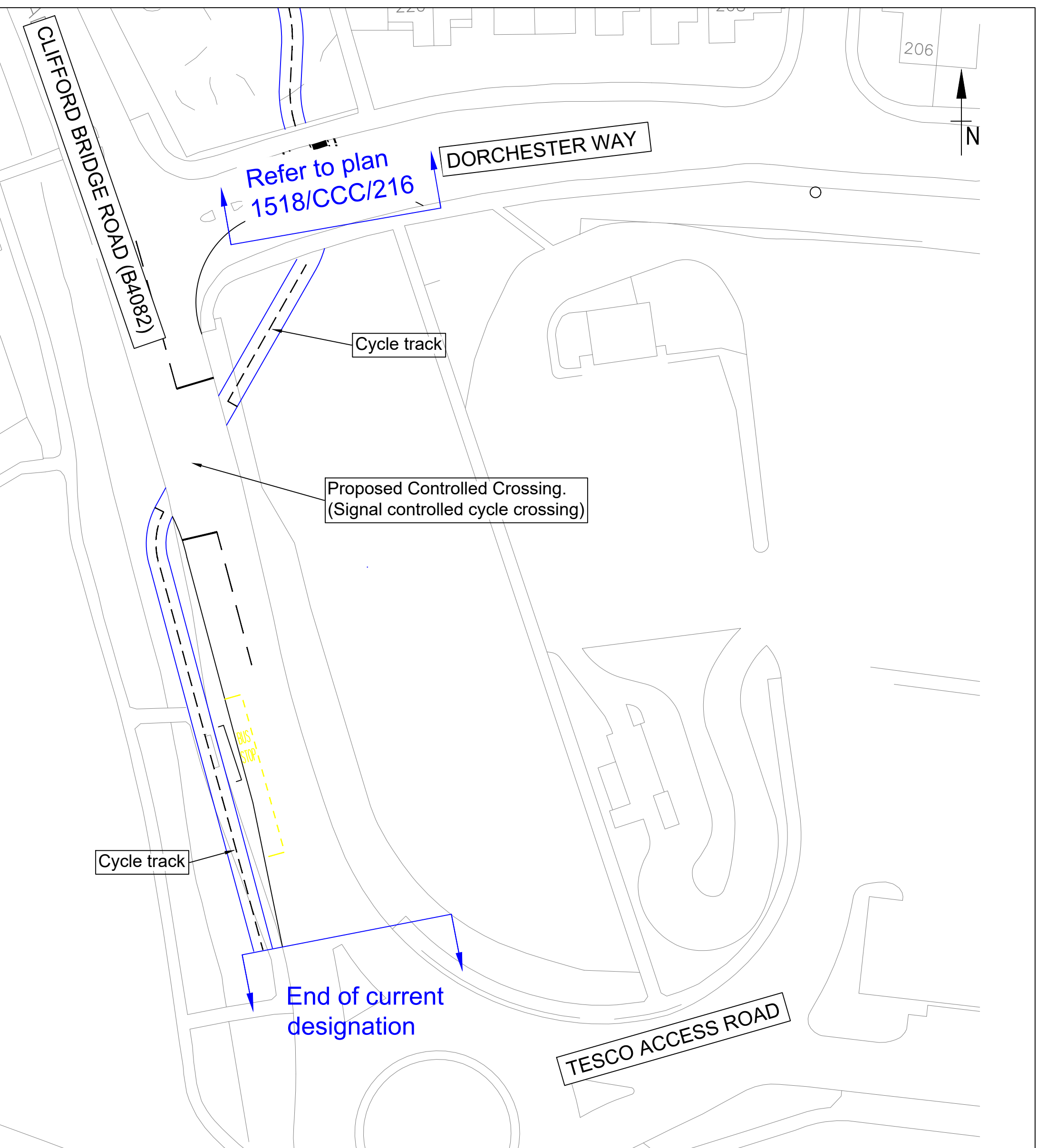
Dwg Ref: 1518/CCC/216

Scale: 1:500 @A3

Drawn: PRH

Date: Jan 2022

Status: INFORMATION



Key

— Cycle track



Coventry City Council
Transport and Innovation Service,
Highways Division

Project: Binley Cycleway

Title: Location Plan - designation of cycle track, proposed traffic regulation orders and notice of intent

Dwg Ref: 1518/CCC/217

Scale: 1:500 @A3

Drawn: PRH

Date: Jan 2022

Status: INFORMATION

Produced from Ordnance Survey mapping with permission of the Controller of Her Majesty's Stationary Office (c) Crown Copyright. Unauthorized production infringes Crown Copyright and may lead to prosecution or civil proceedings. (c) Coventry City Council (c) Crown Copyright and database right 2019. Ordnance Survey 100026294.