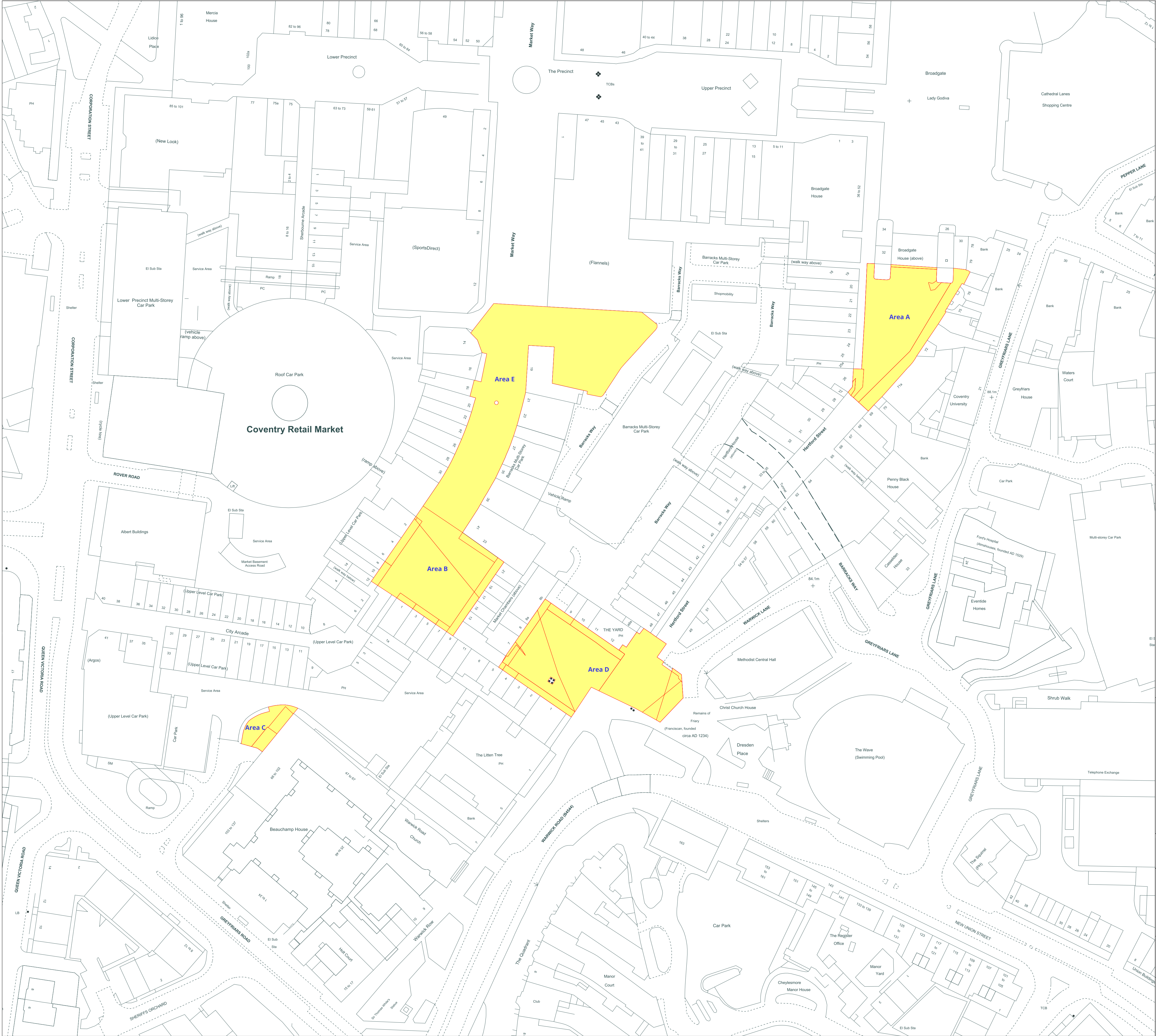



OPEN SPACE LAND TO BE APPROPRIATED OR DISPOSED OF



Key:

 Open Space to be appropriated/disposed of

Area A: Top of Hertford Street

Area B: Shelton Square

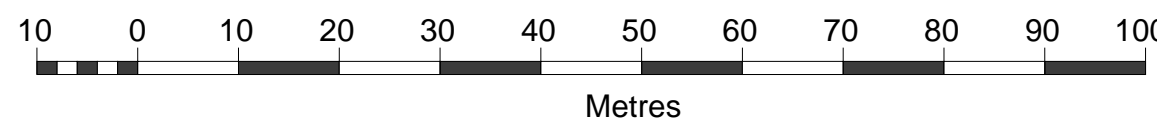
Area C: Area near to Beauchamp House

Area D: Bull Yard/ Bottom of Hertford Street

Area E: Market Way



Coventry City Council



Date: 20/04/2022
Version Number: v1.0

Scale: 1:750 @A1

Where applicable the plot boundaries show the general boundary of the registered land, it does not show the exact line of the boundaries. Measurements scaled from this plan may not match measurements between the same points on the ground.

This map is based upon Ordnance Survey material with the permission of Ordnance Survey on behalf of the Controller of Her Majesty's Stationery Office © Unauthorised reproduction infringes crown copyright and may lead to prosecution or civil proceedings. Crown copyright and database rights 2022 Ordnance. Survey Licence number: 0100031673

