Do Not Scale This Drawing

^ CONTINUED ON ABBEY ROAD JUNCTION PLANS ^

CUTLINE

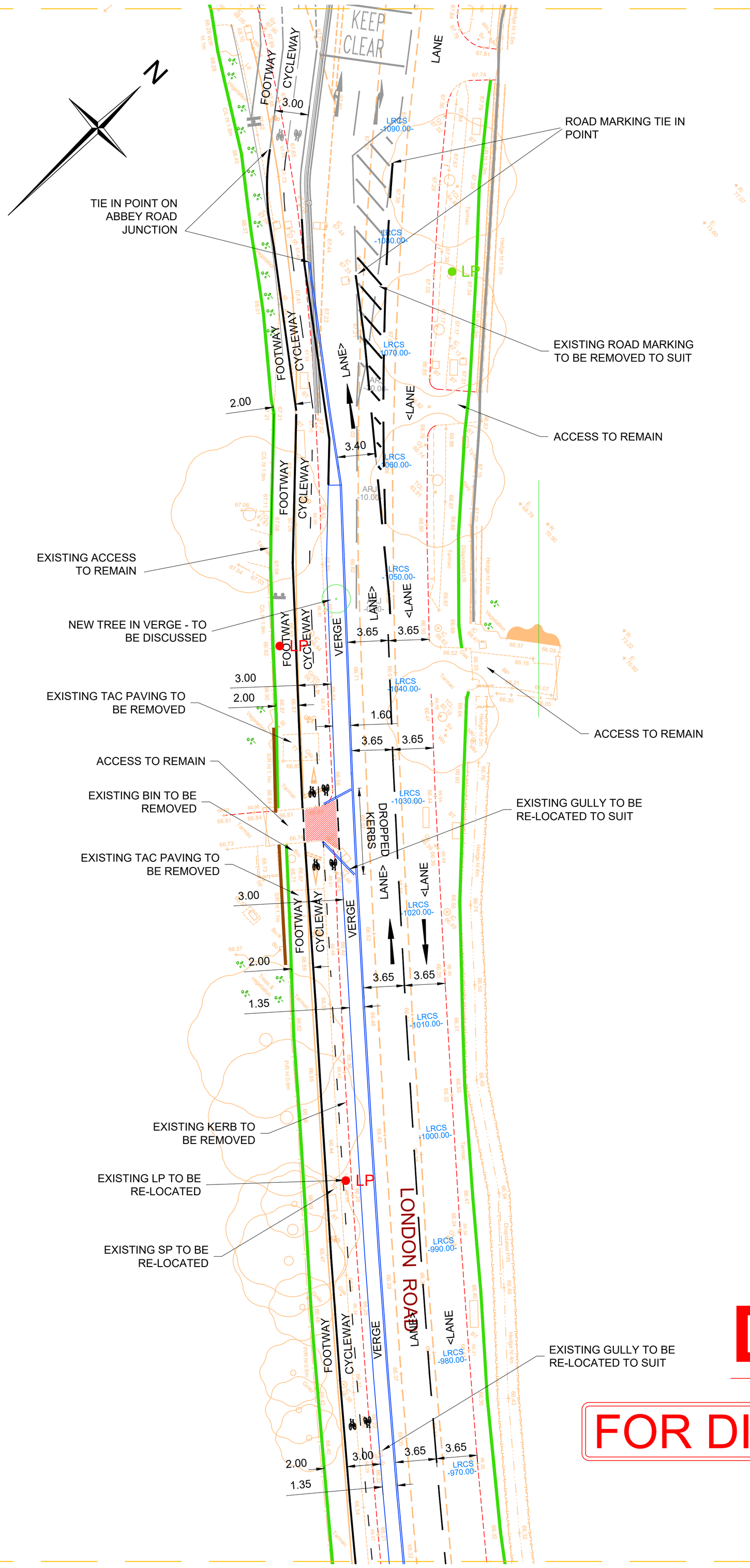

1

HIGHWAY BOUNDARY TBC
EXISTING FENCE BOUNDARY / TBC
EXISTING WALL
LP — LP TO BE RE-LOCATED TO SUIT
SP — SP TO BE RE-LOCATED TO SUIT
TP — TP TO BE REMAIN
LP — LP TO BE REMAIN
SP — SP TO REMAIN
EXISTING TREE TO BE REMOVED
B — NEW BOLLARD
B — BOLLARD TO BE REMOVED
B — BOLLARD TO BE REMAIN
* — BALFOUR BEATTY POWER SOURCE TO BE ESTABLISHED
LP + CAM — EXISTING LP AND VIVACITY CAMERA TO REMAIN. POWER TO VIVACITY CAMERA TO BE PROVIDED.
LP + CAM — EXISTING LP AND VIVACITY CAMERA TO BE RE-LOCATED TO SUIT. POWER TO BE VIVACITY CAMERA TO BE PROVIDED.

DRAFT

FOR DISCUSSION

12/02/25

PLAN 1:200

CUTLINE

v CONTINUED ON SHEET 02 v

GENERAL NOTES

1. ALL DIMENSIONS ARE IN METRES UNLESS NOTED OTHERWISE.
2. THIS DRAWING IS TO BE READ IN CONJUNCTION WITH ALL RELEVANT DESIGN DRAWINGS, ENGINEERING DETAILS AND SPECIFICATIONS.

Rev.	Date	Description	Drawn	Checked	Approved
XX	XXX	PRELIMINARY	PM	SJM	HB

- PRESENCE OF BURIED STATUTARY UNDERTAKERS PLANT
- WORKING IN CLOSE PROXIMITY TO LIVE TRAFFIC
- TRAFFIC MANAGEMENT ON APPROACH TO SITE
- DRAINAGE RECORD NOT AVAILABLE FROM COVENTRY CITY COUNCIL
- CONTRACTOR TO IDENTIFY EXISTING GULLY OUTFALL INFORMATION PRIOR COMMENCEMENT OF THE DRAINAGE WORKS
- CONTRACTOR IS RESPONSIBLE FOR MOVING AND REPOSITIONING DETECTOR LOOPS
- ASSET INFORMATION IS NOT AVAILABLE FROM COVENTRY CITY COUNCIL TO CONFIRM WHETHER OR NOT THERE IS RISK OF ASBESTOS IN THE GROUND OF HIGHWAY ASSETS. THE CONTRACTOR SHALL ASESS FOR RISK FOR ASBESTOS PRIOR TO CARRYING OUT WORKS. HIGH RISK ACTIVITIES WOULD BE ALTERATIONS TO EXISTING DRAINAGE ASSETS OR ALTERATIONS.

SAFETY, HEALTH AND ENVIRONMENTAL INFORMATION

IN ADDITION TO THE HAZARDS/RISKS NORMALLY ASSOCIATED WITH THE TYPES OF WORK DETAILED ON THIS DRAWING, NOTE THE FOLLOWING SIGNIFICANT RESIDUAL RISKS

- SERVICES – RISK OF STRIKING SERVICES
- UNEXPLODED ORDNANCE – RISK OF DISTURBING UNEXPLODED ORDNANCE
- NARROW WORKING AREAS IN LIVE TRAFFIC – RISK OF WORKFORCE BEING STRUCK BY VEHICLES
- HIGH VOLUME OF PEDESTRIANS – RISK OF PEDESTRIANS ENTERING SITE
- WORKING WITH HOT MATERIALS
- CELLARS – SUDDEN EXCAVATION COLLAPSE
- DEEP EXCAVATIONS FOR DRAINAGE CONNECTIONS
- DRAINAGE CONNECTIONS TO COMBINED SEWERS

- SERVICES – RISK OF STRIKING SERVICES
- HIGH VOLUME OF PEDESTRIANS – RISK OF PEDESTRIANS ENTERING SITE
- CELLARS – SUDDEN EXCAVATION COLLAPSE

- SERVICES – RISK OF STRIKING SERVICES
- UNEXPLODED ORDNANCE – RISK OF DISTURBING UNEXPLODED ORDNANCE
- CELLARS – SUDDEN EXCAVATION COLLAPSE
- HIGH VOLUME OF PEDESTRIANS – RISK OF PEDESTRIANS ENTERING SITE

IT IS ASSUMED THAT ALL WORKS WILL BE CARRIED OUT BY A COMPETENT CONTRACTOR WORKING, WHERE APPROPRIATE, TO AN APPROVED METHOD STATEMENT.

Project Title:
COVENTRY CITY COUNCIL
LONDON ROAD CYCLEWAY

Drawing Title:
GENERAL ARRANGEMENT
SHEET 01

Coventry City Council
PLACE DIRECTORATE, TRANSPORT AND INFRASTRUCTURE, TRAFFIC MANAGEMENT, FLOOR 10, ONE FRIARGATE, COVENTRY, CV1 2GN
TEL: 024 7683 4333 FAX: 024 7683 1324

Scale at A1:	Status:	
1:200	PRELIMINARY	
Drawn:	Checked:	Approved:
PM 27-08-24	SM 27-08-24	HB 27-08-24

Drawing Number: SK CS-HWY-LRCS-01
Rev XX

Do Not Scale This Drawing

^ CONTINUED ON SHEET 01 ^

CUTLINE

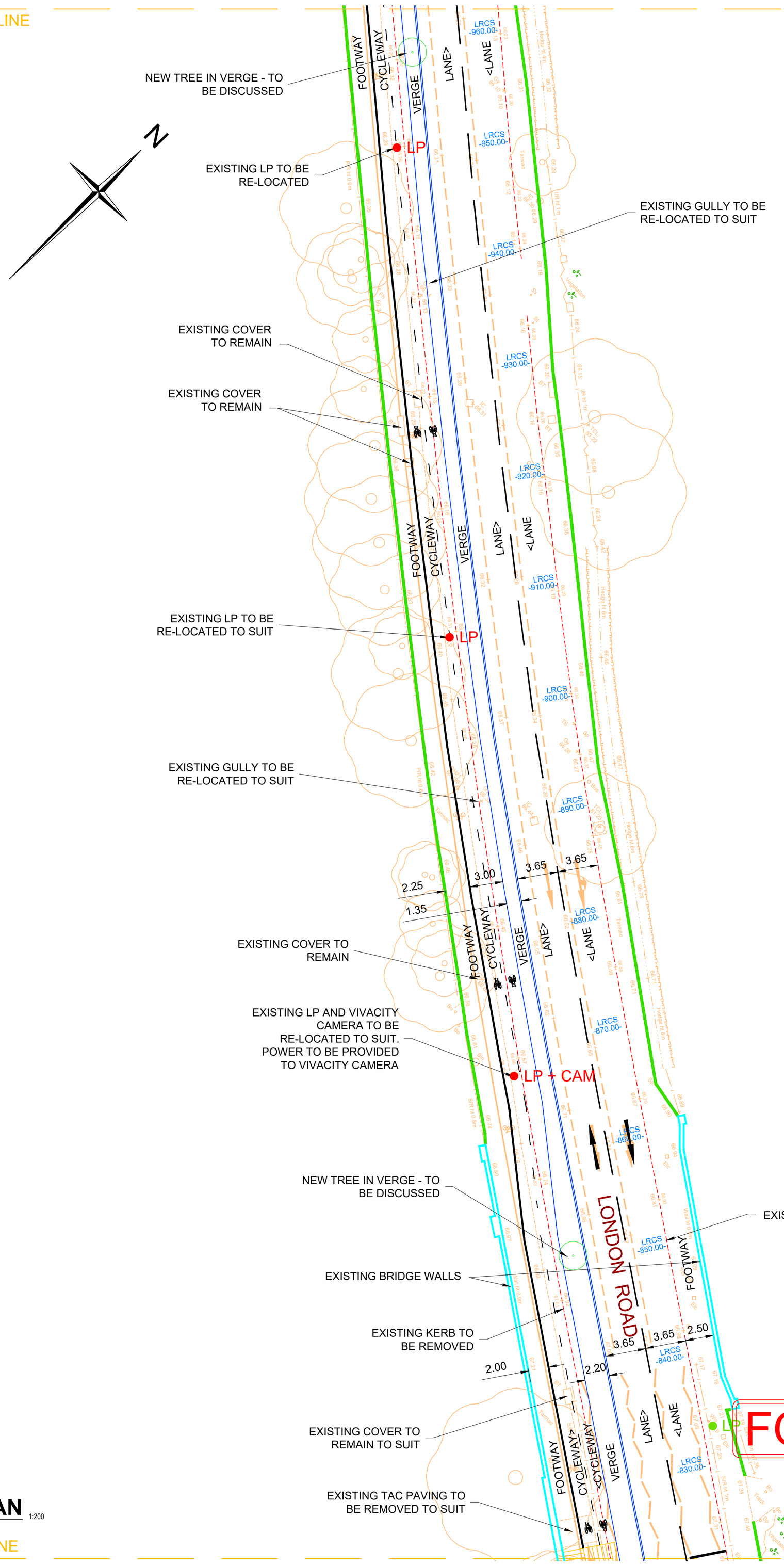

HIGHWAY BOUNDARY TBC
EXISTING FENCE BOUNDARY / TBC
EXISTING WALL

- LP — LP TO BE RE-LOCATED TO SUIT
- SP — SP TO BE RE-LOCATED TO SUIT
- TP — TP TO BE REMAIN
- LP — LP TO BE REMAIN
- SP — SP TO REMAIN
- EXISTING TREE TO BE REMOVED
- B — NEW BOLLARD
- B — BOLLARD TO BE REMOVED
- B — BOLLARD TO BE REMAIN
- * — BALFOUR BEATTY POWER SOURCE TO BE ESTABLISHED
- LP + CAM — EXISTING LP AND VIVACITY CAMERA TO REMAIN. POWER TO VIVACITY CAMERA TO BE PROVIDED.
- LP + CAM — EXISTING LP AND VIVACITY CAMERA TO BE RE-LOCATED TO SUIT. POWER TO BE VIVACITY CAMERA TO BE PROVIDED.

DRAFT

FOR DISCUSSION

12/02/25

PLAN 1:200

CUTLINE

v CONTINUED ON SHEET 03 v

GENERAL NOTES

1. ALL DIMENSIONS ARE IN METRES UNLESS NOTED OTHERWISE.
2. THIS DRAWING IS TO BE READ IN CONJUNCTION WITH ALL RELEVANT DESIGN DRAWINGS, ENGINEERING DETAILS AND SPECIFICATIONS.

Rev.	Date	Description	Drawn	Checked	Approved
XX	XXX	PRELIMINARY	PM	SJM	HB

- PRESENCE OF BURIED STATUTARY UNDERTAKERS PLANT
- WORKING IN CLOSE PROXIMITY TO LIVE TRAFFIC
- TRAFFIC MANAGEMENT ON APPROACH TO SITE
- DRAINAGE RECORD NOT AVAILABLE FROM COVENTRY CITY COUNCIL
- CONTRACTOR TO IDENTIFY EXISTING GULLY OUTFALL INFORMATION PRIOR COMMENCEMENT OF THE DRAINAGE WORKS
- CONTRACTOR IS RESPONSIBLE FOR MOVING AND REPOSITIONING DETECTOR LOOPS
- ASSET INFORMATION IS NOT AVAILABLE FROM COVENTRY CITY COUNCIL TO CONFIRM WHETHER OR NOT THERE IS RISK OF ASBESTOS IN THE GROUND OF HIGHWAY ASSETS. THE CONTRACTOR SHALL ASESS FOR RISK FOR ASBESTOS PRIOR TO CARRYING OUT WORKS. HIGH RISK ACTIVITIES WOULD BE ALTERATIONS TO EXISTING DRAINAGE ASSETS OR ALTERATIONS.

SAFETY, HEALTH AND ENVIRONMENTAL INFORMATION

IN ADDITION TO THE HAZARDS/RISKS NORMALLY ASSOCIATED WITH THE TYPES OF WORK DETAILED ON THIS DRAWING, NOTE THE FOLLOWING SIGNIFICANT RESIDUAL RISKS

- SERVICES – RISK OF STRIKING SERVICES
- UNEXPLODED ORDNANCE – RISK OF DISTURBING UNEXPLODED ORDNANCE
- NARROW WORKING AREAS IN LIVE TRAFFIC – RISK OF WORKFORCE BEING STRUCK BY VEHICLES
- HIGH VOLUME OF PEDESTRIANS – RISK OF PEDESTRIANS ENTERING SITE
- WORKING WITH HOT MATERIALS
- CELLARS – SUDDEN EXCAVATION COLLAPSE
- DEEP EXCAVATIONS FOR DRAINAGE CONNECTIONS
- DRAINAGE CONNECTIONS TO COMBINED SEWERS

- SERVICES – RISK OF STRIKING SERVICES
- HIGH VOLUME OF PEDESTRIANS – RISK OF PEDESTRIANS ENTERING SITE
- CELLARS – SUDDEN EXCAVATION COLLAPSE

- SERVICES – RISK OF STRIKING SERVICES
- UNEXPLODED ORDNANCE – RISK OF DISTURBING UNEXPLODED ORDNANCE
- CELLARS – SUDDEN EXCAVATION COLLAPSE
- HIGH VOLUME OF PEDESTRIANS – RISK OF PEDESTRIANS ENTERING SITE

IT IS ASSUMED THAT ALL WORKS WILL BE CARRIED OUT BY A COMPETENT CONTRACTOR WORKING, WHERE APPROPRIATE, TO AN APPROVED METHOD STATEMENT.

Project Title:
COVENTRY CITY COUNCIL
LONDON ROAD CYCLEWAY

Drawing Title:
GENERAL ARRANGEMENT
SHEET 02

Coventry City Council
PLACE DIRECTORATE, TRANSPORT AND INFRASTRUCTURE, TRAFFIC MANAGEMENT, FLOOR 10, ONE FRIARGATE, COVENTRY, CV1 2GN
TEL: 024 7683 4333 FAX: 024 7683 1324

Scale at A1:	Status:	
1:200	PRELIMINARY	
Drawn: PM 27-08-24	Checked: SM 27-08-24	Approved: HB 27-08-24

Drawing Number: SK CS-HWY-LRCS-02 Rev XX

Do Not Scale This Drawing

^ CONTINUED ON SHEET 02 ^

CUTLINE

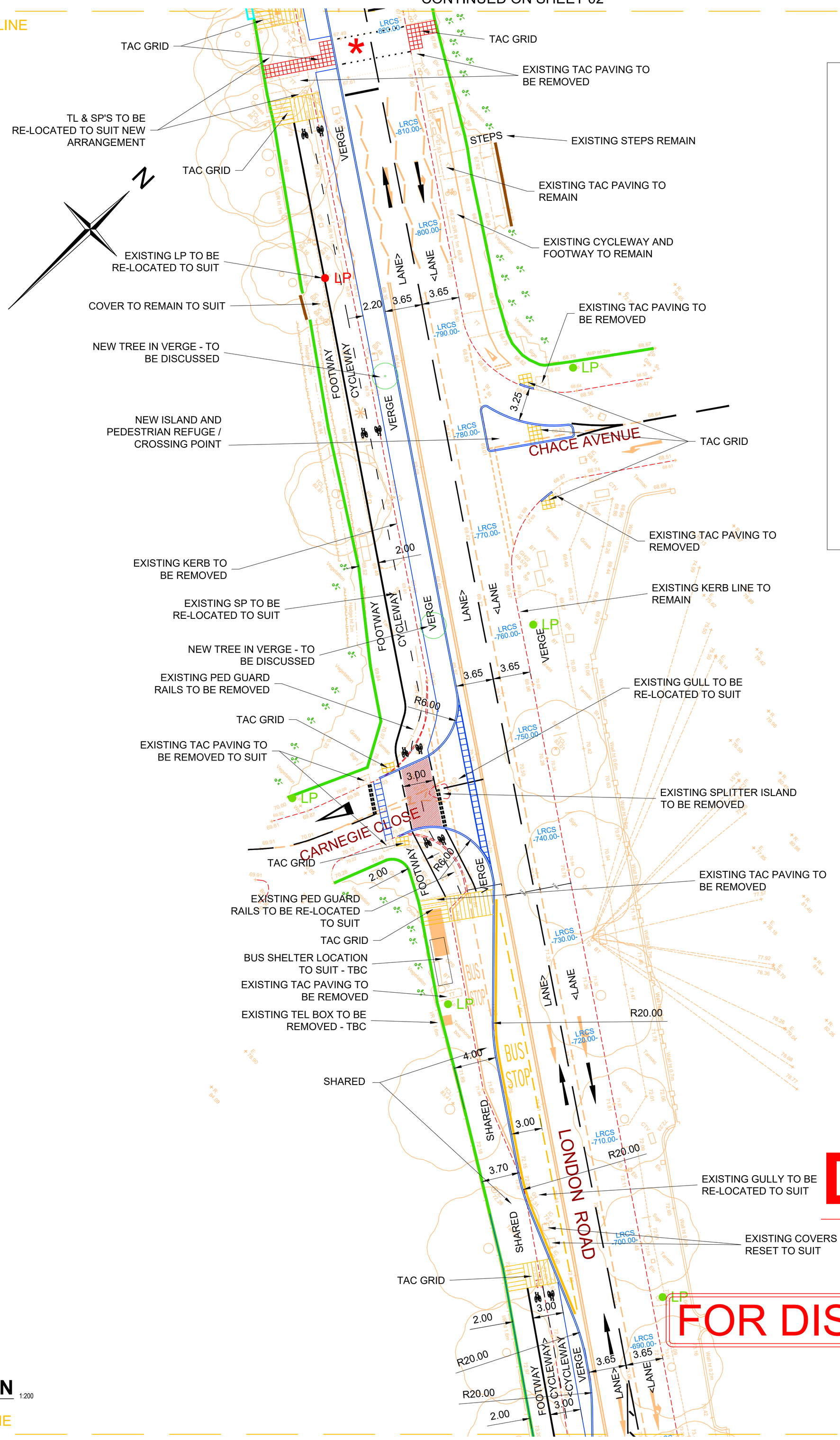

HIGHWAY BOUNDARY TBC
EXISTING FENCE BOUNDARY / TBC
EXISTING WALL
LP — LP TO BE RE-LOCATED TO SUIT
SP — SP TO BE RE-LOCATED TO SUIT
TP — TP TO BE REMAIN
LP — LP TO BE REMAIN
SP — SP TO REMAIN
EXISTING TREE TO BE REMOVED
B — NEW BOLLARD
B — BOLLARD TO BE REMOVED
B — BOLLARD TO BE REMAIN
* — BALFOUR BEATTY POWER SOURCE TO BE ESTABLISHED
LP + CAM — EXISTING LP AND VIVACITY CAMERA TO REMAIN. POWER TO VIVACITY CAMERA TO BE PROVIDED.
LP + CAM — EXISTING LP AND VIVACITY CAMERA TO BE RE-LOCATED TO SUIT. POWER TO BE VIVACITY CAMERA TO BE PROVIDED.

PLAN 1:200

CUTLINE

DRAFT

FOR DISCUSSION

12/02/25

v CONTINUED ON SHEET 04 v

GENERAL NOTES

1. ALL DIMENSIONS ARE IN METRES UNLESS NOTED OTHERWISE.
2. THIS DRAWING IS TO BE READ IN CONJUNCTION WITH ALL RELEVANT DESIGN DRAWINGS, ENGINEERING DETAILS AND SPECIFICATIONS.

Rev.	Date	Description	Drawn	Checked	Approved
XX	XXX	PRELIMINARY	PM	SJM	HB

- PRESENCE OF BURIED STATUTARY UNDERTAKERS PLANT
- WORKING IN CLOSE PROXIMITY TO LIVE TRAFFIC
- TRAFFIC MANAGEMENT ON APPROACH TO SITE
- DRAINAGE RECORD NOT AVAILABLE FROM COVENTRY CITY COUNCIL
- CONTRACTOR TO IDENTIFY EXISTING GULLY OUTFALL INFORMATION PRIOR COMMENCEMENT OF THE DRAINAGE WORKS
- CONTRACTOR IS RESPONSIBLE FOR MOVING AND REPOSITIONING DETECTOR LOOPS
- ASSET INFORMATION IS NOT AVAILABLE FROM COVENTRY CITY COUNCIL TO CONFIRM WHETHER OR NOT THERE IS RISK OF ASBESTOS IN THE GROUND OF HIGHWAY ASSETS. THE CONTRACTOR SHALL ASESS FOR RISK FOR ASBESTOS PRIOR TO CARRYING OUT WORKS. HIGH RISK ACTIVITIES WOULD BE ALTERATIONS TO EXISTING DRAINAGE ASSETS OR ALTERATIONS.

SAFETY, HEALTH AND ENVIRONMENTAL INFORMATION

IN ADDITION TO THE HAZARDS/RISKS NORMALLY ASSOCIATED WITH THE TYPES OF WORK DETAILED ON THIS DRAWING, NOTE THE FOLLOWING SIGNIFICANT RESIDUAL RISKS

- SERVICES – RISK OF STRIKING SERVICES
- UNEXPLODED ORDNANCE – RISK OF DISTURBING UNEXPLODED ORDNANCE
- NARROW WORKING AREAS IN LIVE TRAFFIC – RISK OF WORKFORCE BEING STRUCK BY VEHICLES
- HIGH VOLUME OF PEDESTRIANS – RISK OF PEDESTRIANS ENTERING SITE
- WORKING WITH HOT MATERIALS
- CELLARS – SUDDEN EXCAVATION COLLAPSE
- DEEP EXCAVATIONS FOR DRAINAGE CONNECTIONS
- DRAINAGE CONNECTIONS TO COMBINED SEWERS

- SERVICES – RISK OF STRIKING SERVICES
- HIGH VOLUME OF PEDESTRIANS – RISK OF PEDESTRIANS ENTERING SITE
- CELLARS – SUDDEN EXCAVATION COLLAPSE

- SERVICES – RISK OF STRIKING SERVICES
- UNEXPLODED ORDNANCE – RISK OF DISTURBING UNEXPLODED ORDNANCE
- CELLARS – SUDDEN EXCAVATION COLLAPSE
- HIGH VOLUME OF PEDESTRIANS – RISK OF PEDESTRIANS ENTERING SITE

IT IS ASSUMED THAT ALL WORKS WILL BE CARRIED OUT BY A COMPETENT CONTRACTOR WORKING, WHERE APPROPRIATE, TO AN APPROVED METHOD STATEMENT.

Project Title:
COVENTRY CITY COUNCIL
LONDON ROAD CYCLEWAY

Drawing Title:
GENERAL ARRANGEMENT
SHEET 03

Coventry City Council
PLACE DIRECTORATE, TRANSPORT AND INFRASTRUCTURE, TRAFFIC MANAGEMENT, FLOOR 10, ONE FRIARGATE, COVENTRY, CV1 2GN
TEL: 024 7683 4333 FAX: 024 7683 1324

Scale at A1:	Status:	
1:200	PRELIMINARY	
Drawn: PM 27-08-24	Checked: SM 27-08-24	Approved: HB 27-08-24

Drawing Number: SK CS-HWY-LRCS-03 Rev XX

Do Not Scale This Drawing

^ CONTINUED ON SHEET 03 ^

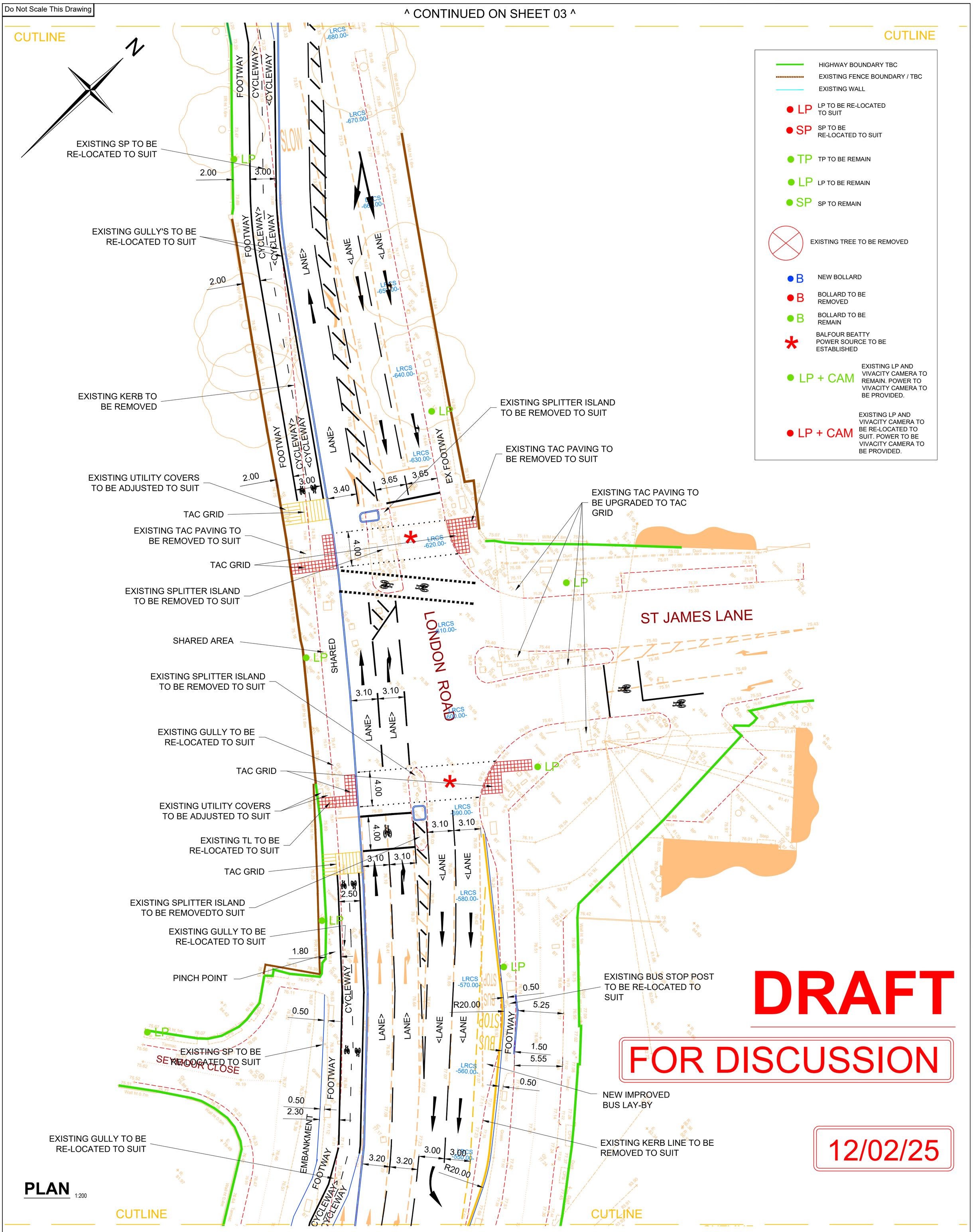

v CONTINUED ON SHEET 05 v

GENERAL NOTES

1. ALL DIMENSIONS ARE IN METRES UNLESS NOTED OTHERWISE.
2. THIS DRAWING IS TO BE READ IN CONJUNCTION WITH ALL RELEVANT DESIGN DRAWINGS, ENGINEERING DETAILS AND SPECIFICATIONS.

Rev.	Date	Description	Drawn	Checked	Approved
XX	XXX	PRELIMINARY	PM	SJM	HB

- PRESENCE OF BURIED STATUTARY UNDERTAKERS PLANT
- WORKING IN CLOSE PROXIMITY TO LIVE TRAFFIC
- TRAFFIC MANAGEMENT ON APPROACH TO SITE
- DRAINAGE RECORD NOT AVAILABLE FROM COVENTRY CITY COUNCIL
- CONTRACTOR TO IDENTIFY EXISTING GULLY OUTFALL INFORMATION PRIOR COMMENCEMENT OF THE DRAINAGE WORKS
- CONTRACTOR IS RESPONSIBLE FOR MOVING AND REPOSITIONING DETECTOR LOOPS
- ASSET INFORMATION IS NOT AVAILABLE FROM COVENTRY CITY COUNCIL TO CONFIRM WHETHER OR NOT THERE IS RISK OF ASBESTOS IN THE GROUND OF HIGHWAY ASSETS. THE CONTRACTOR SHALL ASESS FOR RISK FOR ASBESTOS PRIOR TO CARRYING OUT WORKS. HIGH RISK ACTIVITIES WOULD BE ALTERATIONS TO EXISTING DRAINAGE ASSETS OR ALTERATIONS.

SAFETY, HEALTH AND ENVIRONMENTAL INFORMATION

IN ADDITION TO THE HAZARDS/RISKS NORMALLY ASSOCIATED WITH THE TYPES OF WORK DETAILED ON THIS DRAWING, NOTE THE FOLLOWING SIGNIFICANT RESIDUAL RISKS

- SERVICES – RISK OF STRIKING SERVICES
- UNEXPLODED ORDNANCE – RISK OF DISTURBING UNEXPLODED ORDNANCE
- NARROW WORKING AREAS IN LIVE TRAFFIC – RISK OF WORKFORCE BEING STRUCK BY VEHICLES
- HIGH VOLUME OF PEDESTRIANS – RISK OF PEDESTRIANS ENTERING SITE
- WORKING WITH HOT MATERIALS
- CELLARS – SUDDEN EXCAVATION COLLAPSE
- DEEP EXCAVATIONS FOR DRAINAGE CONNECTIONS
- DRAINAGE CONNECTIONS TO COMBINED SEWERS

- SERVICES – RISK OF STRIKING SERVICES
- HIGH VOLUME OF PEDESTRIANS – RISK OF PEDESTRIANS ENTERING SITE
- CELLARS – SUDDEN EXCAVATION COLLAPSE

- SERVICES – RISK OF STRIKING SERVICES
- UNEXPLODED ORDNANCE – RISK OF DISTURBING UNEXPLODED ORDNANCE
- CELLARS – SUDDEN EXCAVATION COLLAPSE
- HIGH VOLUME OF PEDESTRIANS – RISK OF PEDESTRIANS ENTERING SITE

IT IS ASSUMED THAT ALL WORKS WILL BE CARRIED OUT BY A COMPETENT CONTRACTOR WORKING, WHERE APPROPRIATE, TO AN APPROVED METHOD STATEMENT.

Project Title:
COVENTRY CITY COUNCIL
LONDON ROAD CYCLEWAY

Drawing Title:
GENERAL ARRANGEMENT
SHEET 04

Coventry City Council
PLACE DIRECTORATE, TRANSPORT AND INFRASTRUCTURE, TRAFFIC MANAGEMENT, FLOOR 10, ONE FRIARGATE, COVENTRY, CV1 2GN
TEL: 024 7683 4333 FAX: 024 7683 1324

Scale at A1:	Status:	
1:200	PRELIMINARY	
Drawn: PM 27-08-24	Checked: SM 27-08-24	Approved: HB 27-08-24

Drawing Number: SK CS-HWY-LRCS-04 Rev XX

Do Not Scale This Drawing

^ CONTINUED ON SHEET 04 ^

CUTLINE

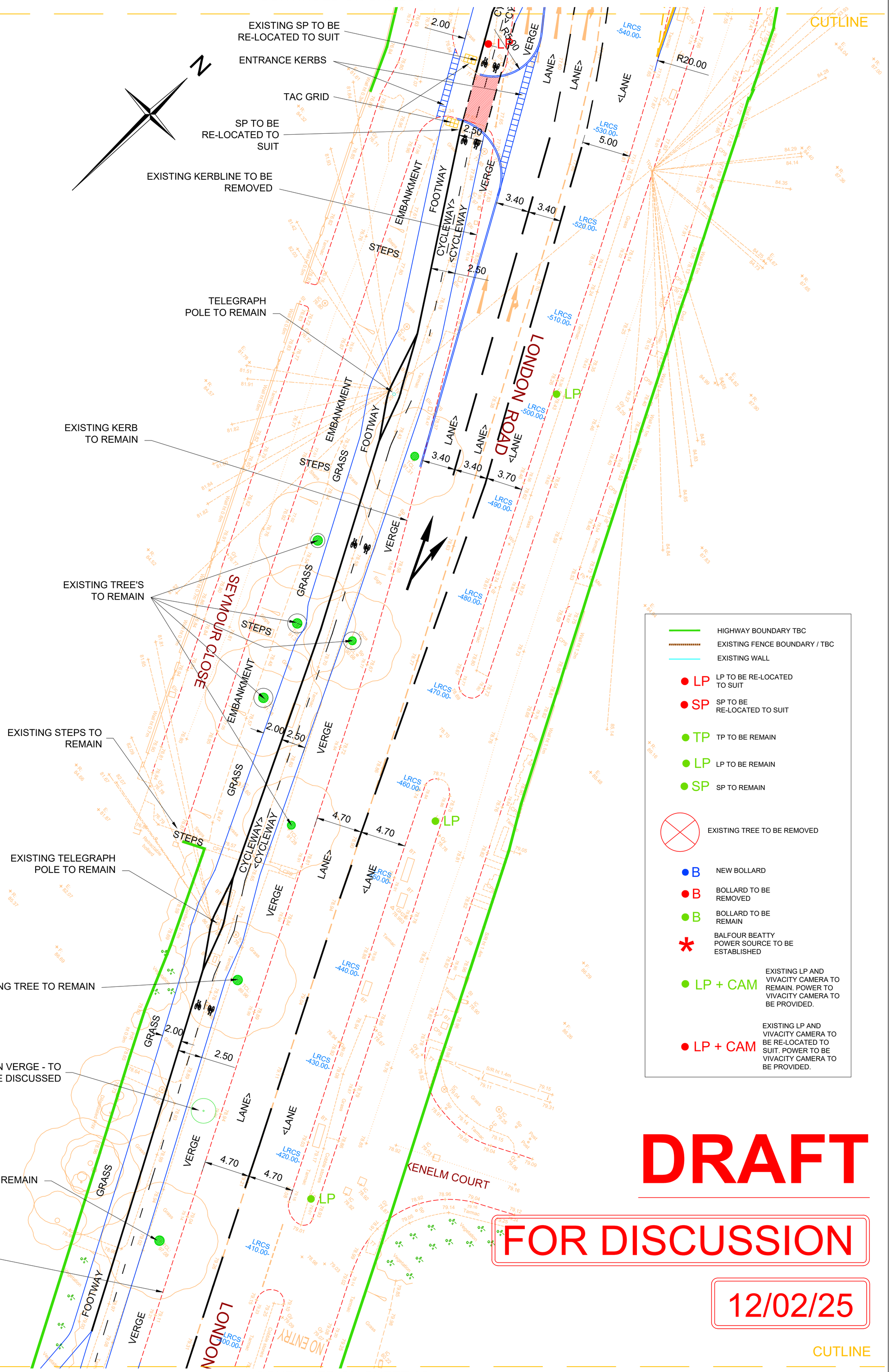

PLAN 1:200

CUTLINE

DRAFT

FOR DISCUSSION

12/02/25

v CONTINUED ON SHEET 06 v

GENERAL NOTES

1. ALL DIMENSIONS ARE IN METRES UNLESS NOTED OTHERWISE.
2. THIS DRAWING IS TO BE READ IN CONJUNCTION WITH ALL RELEVANT DESIGN DRAWINGS, ENGINEERING DETAILS AND SPECIFICATIONS.

Rev.	Date	Description	Drawn	Checked	Approved
XX	XXX	PRELIMINARY	PM	SJM	HB

- PRESENCE OF BURIED STATUTARY UNDERTAKERS PLANT
- WORKING IN CLOSE PROXIMITY TO LIVE TRAFFIC
- TRAFFIC MANAGEMENT ON APPROACH TO SITE
- DRAINAGE RECORD NOT AVAILABLE FROM COVENTRY CITY COUNCIL
- CONTRACTOR TO IDENTIFY EXISTING GULLY OUTFALL INFORMATION PRIOR COMMENCEMENT OF THE DRAINAGE WORKS
- CONTRACTOR IS RESPONSIBLE FOR MOVING AND REPOSITIONING DETECTOR LOOPS
- ASSET INFORMATION IS NOT AVAILABLE FROM COVENTRY CITY COUNCIL TO CONFIRM WHETHER OR NOT THERE IS RISK OF ASBESTOS IN THE GROUND OF HIGHWAY ASSETS. THE CONTRACTOR SHALL ASESS FOR RISK FOR ASBESTOS PRIOR TO CARRYING OUT WORKS. HIGH RISK ACTIVITIES WOULD BE ALTERATIONS TO EXISTING DRAINAGE ASSETS OR ALTERATIONS.

SAFETY, HEALTH AND ENVIRONMENTAL INFORMATION

IN ADDITION TO THE HAZARDS/RISKS NORMALLY ASSOCIATED WITH THE TYPES OF WORK DETAILED ON THIS DRAWING, NOTE THE FOLLOWING SIGNIFICANT RESIDUAL RISKS

- SERVICES – RISK OF STRIKING SERVICES
- UNEXPLODED ORDNANCE – RISK OF DISTURBING UNEXPLODED ORDNANCE
- NARROW WORKING AREAS IN LIVE TRAFFIC – RISK OF WORKFORCE BEING STRUCK BY VEHICLES
- HIGH VOLUME OF PEDESTRIANS – RISK OF PEDESTRIANS ENTERING SITE
- WORKING WITH HOT MATERIALS
- CELLARS – SUDDEN EXCAVATION COLLAPSE
- DEEP EXCAVATIONS FOR DRAINAGE CONNECTIONS
- DRAINAGE CONNECTIONS TO COMBINED SEWERS

- SERVICES – RISK OF STRIKING SERVICES
- HIGH VOLUME OF PEDESTRIANS – RISK OF PEDESTRIANS ENTERING SITE
- CELLARS – SUDDEN EXCAVATION COLLAPSE

- SERVICES – RISK OF STRIKING SERVICES
- UNEXPLODED ORDNANCE – RISK OF DISTURBING UNEXPLODED ORDNANCE
- CELLARS – SUDDEN EXCAVATION COLLAPSE
- HIGH VOLUME OF PEDESTRIANS – RISK OF PEDESTRIANS ENTERING SITE

IT IS ASSUMED THAT ALL WORKS WILL BE CARRIED OUT BY A COMPETENT CONTRACTOR WORKING, WHERE APPROPRIATE, TO AN APPROVED METHOD STATEMENT.

Project Title:
COVENTRY CITY COUNCIL
LONDON ROAD CYCLEWAY

Drawing Title:
GENERAL ARRANGEMENT
SHEET 05

Coventry City Council
PLACE DIRECTORATE, TRANSPORT AND INFRASTRUCTURE, TRAFFIC MANAGEMENT, FLOOR 10, ONE FRIARGATE, COVENTRY, CV1 2GN
TEL: 024 7683 4333 FAX: 024 7683 1324

Scale at A1:	Status:	
1:200	PRELIMINARY	
Drawn: PM 27-08-24	Checked: SM 27-08-24	Approved: HB 27-08-24

Drawing Number: SK CS-HWY-LRCS-05

Rev XX

Do Not Scale This Drawing

^ CONTINUED ON SHEET 05 ^

CUTLINE

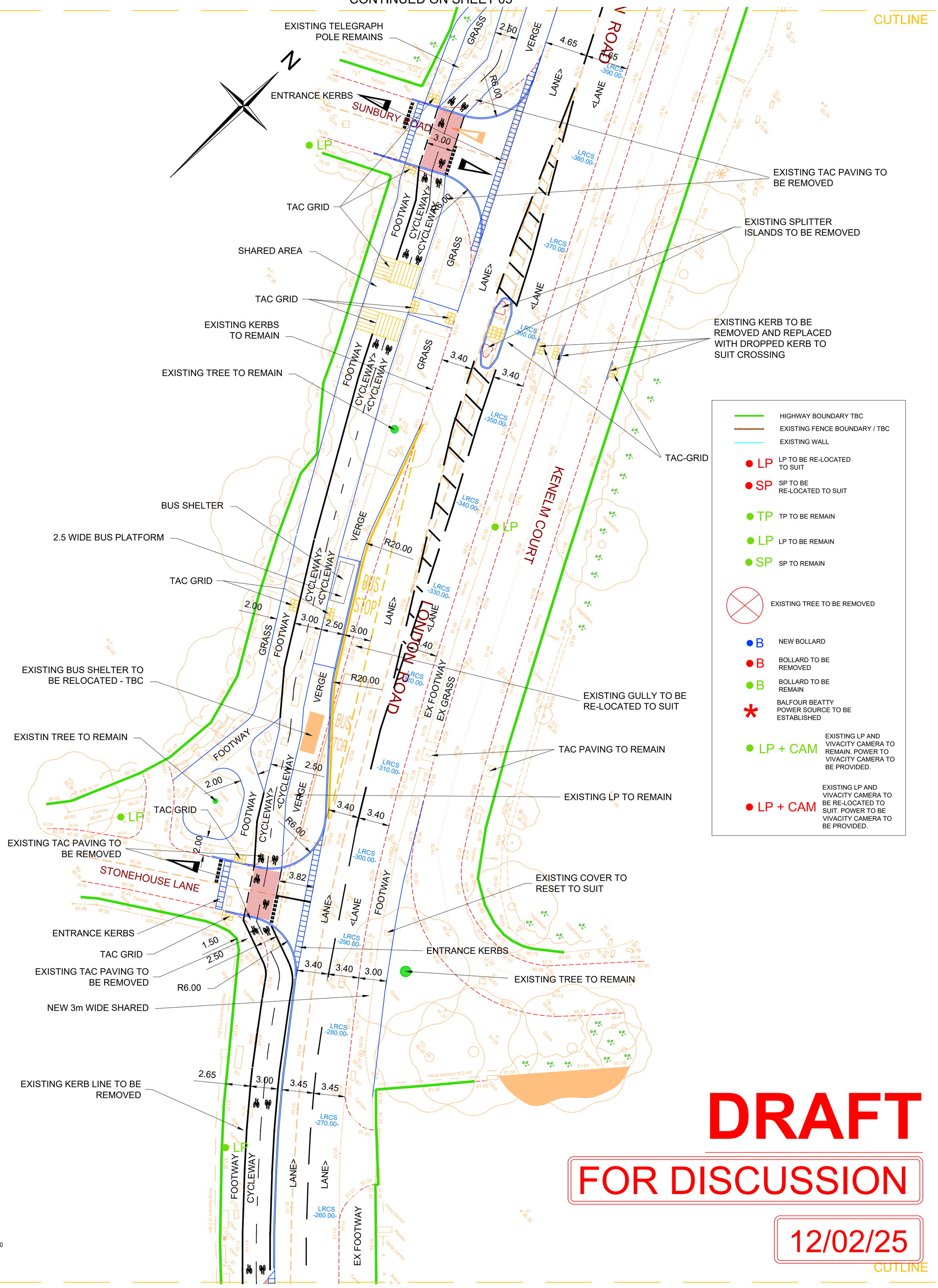

PLAN 1:200

CUTLINE

DRAFT

FOR DISCUSSION

12/02/25

CUTLINE

v CONTINUED ON SHEET 07 v

GENERAL NOTES

1. ALL DIMENSIONS ARE IN METRES UNLESS NOTED OTHERWISE.
2. THIS DRAWING IS TO BE READ IN CONJUNCTION WITH ALL RELEVANT DESIGN DRAWINGS, ENGINEERING DETAILS AND SPECIFICATIONS.

- PRESENCE OF BURIED STATUTARY UNDERTAKERS PLANT
- WORKING IN CLOSE PROXIMITY TO LIVE TRAFFIC
- TRAFFIC MANAGEMENT ON APPROACH TO SITE
- DRAINAGE RECORD NOT AVAILABLE FROM COVENTRY CITY COUNCIL
- CONTRACTOR TO IDENTIFY EXISTING GULLY OUTFALL INFORMATION PRIOR COMMENCEMENT OF THE DRAINAGE WORKS
- CONTRACTOR IS RESPONSIBLE FOR MOVING AND REPOSITIONING DETECTOR LOOPS
- ASSET INFORMATION IS NOT AVAILABLE FROM COVENTRY CITY COUNCIL TO CONFIRM WHETHER OR NOT THERE IS RISK OF ASBESTOS IN THE GROUND OF HIGHWAY ASSETS. THE CONTRACTOR SHALL ASESS FOR RISK FOR ASBESTOS PRIOR TO CARRYING OUT WORKS. HIGH RISK ACTIVITIES WOULD BE ALTERATIONS TO EXISTING DRAINAGE ASSETS OR ALTERATIONS.

SAFETY, HEALTH AND ENVIRONMENTAL INFORMATION

IN ADDITION TO THE HAZARDS/RISKS NORMALLY ASSOCIATED WITH THE TYPES OF WORK DETAILED ON THIS DRAWING, NOTE THE FOLLOWING SIGNIFICANT RESIDUAL RISKS

- SERVICES – RISK OF STRIKING SERVICES
- UNEXPLODED ORDNANCE – RISK OF DISTURBING UNEXPLODED ORDNANCE
- NARROW WORKING AREAS IN LIVE TRAFFIC – RISK OF WORKFORCE BEING STRUCK BY VEHICLES
- HIGH VOLUME OF PEDESTRIANS – RISK OF PEDESTRIANS ENTERING SITE
- WORKING WITH HOT MATERIALS
- CELLARS – SUDDEN EXCAVATION COLLAPSE
- DEEP EXCAVATIONS FOR DRAINAGE CONNECTIONS
- DRAINAGE CONNECTIONS TO COMBINED SEWERS

- SERVICES – RISK OF STRIKING SERVICES
- HIGH VOLUME OF PEDESTRIANS – RISK OF PEDESTRIANS ENTERING SITE
- CELLARS – SUDDEN EXCAVATION COLLAPSE

- SERVICES – RISK OF STRIKING SERVICES
- UNEXPLODED ORDNANCE – RISK OF DISTURBING UNEXPLODED ORDNANCE
- CELLARS – SUDDEN EXCAVATION COLLAPSE
- HIGH VOLUME OF PEDESTRIANS – RISK OF PEDESTRIANS ENTERING SITE

IT IS ASSUMED THAT ALL WORKS WILL BE CARRIED OUT BY A COMPETENT CONTRACTOR WORKING, WHERE APPROPRIATE, TO AN APPROVED METHOD STATEMENT.

Rev.	Date	Description	Drawn	Checked	Approved
XX	XXX	PRELIMINARY	PM	SJM	HB

Project Title:
COVENTRY CITY COUNCIL
LONDON ROAD CYCLEWAY

Drawing Title:
GENERAL ARRANGEMENT
SHEET 06

Coventry City Council
PLACE DIRECTORATE, TRANSPORT AND INFRASTRUCTURE, TRAFFIC MANAGEMENT, FLOOR 10, ONE FRIARGATE, COVENTRY, CV1 2GN
TEL: 024 7683 4333 FAX: 024 7683 1324

Scale at A1:	Status:	
1:200	PRELIMINARY	
Drawn: PM 27-08-24	Checked: SM 27-08-24	Approved: HB 27-08-24

Drawing Number: SK CS-HWY-LRCS-06 Rev XX

Do Not Scale This Drawing

^ CONTINUED ON SHEET 06 ^

7

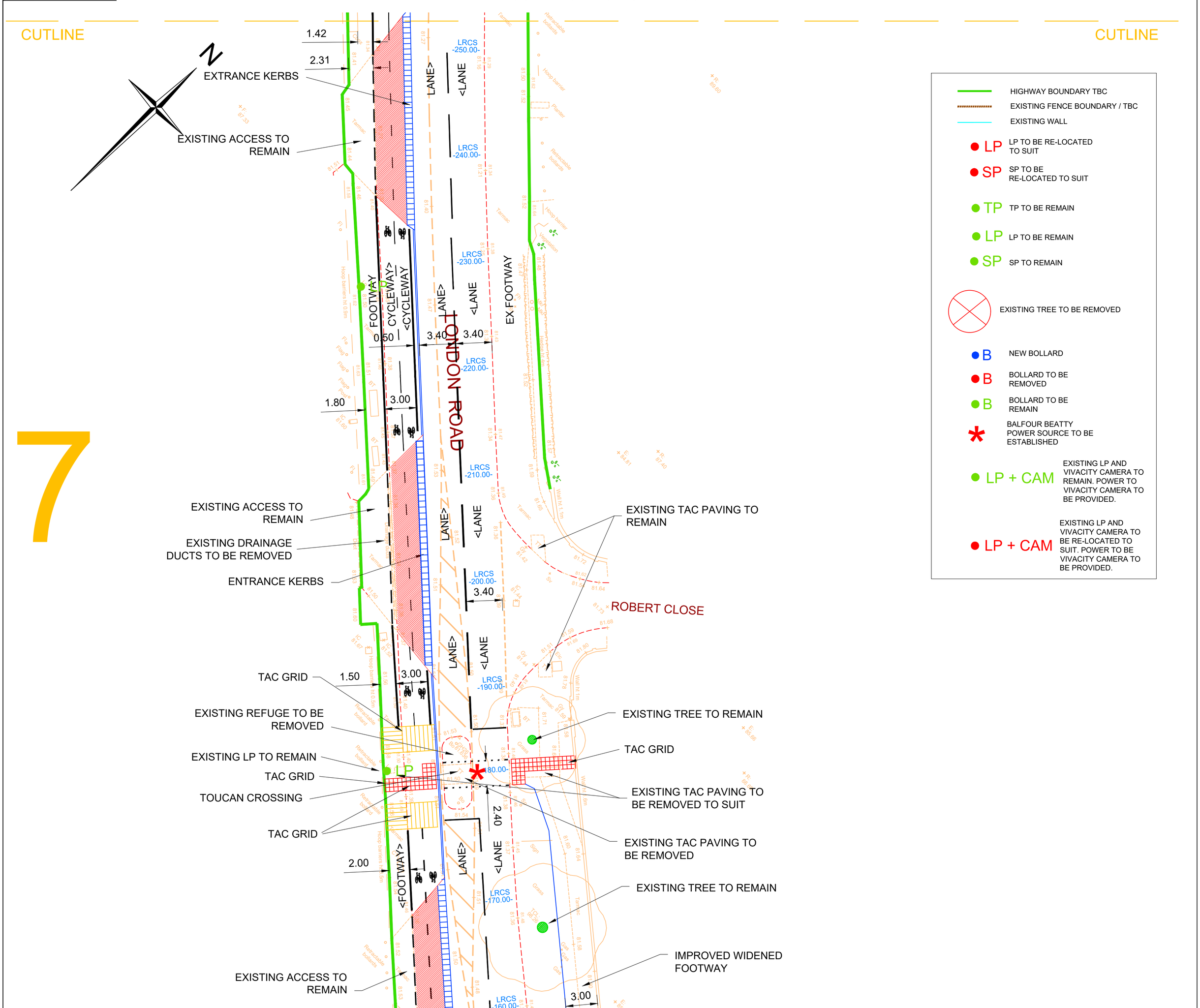

DRAFT

FOR DISCUSSION

12/02/25

PLAN 1:200

v CONTINUED ON SHEET 08 v

GENERAL NOTES

1. ALL DIMENSIONS ARE IN METRES UNLESS NOTED OTHERWISE.
2. THIS DRAWING IS TO BE READ IN CONJUNCTION WITH ALL RELEVANT DESIGN DRAWINGS, ENGINEERING DETAILS AND SPECIFICATIONS.

Rev.	Date	Description	Drawn	Checked	Approved
XX	XXX	PRELIMINARY	PM	SJM	HB

- PRESENCE OF BURIED STATUTARY UNDERTAKERS PLANT
- WORKING IN CLOSE PROXIMITY TO LIVE TRAFFIC
- TRAFFIC MANAGEMENT ON APPROACH TO SITE
- DRAINAGE RECORD NOT AVAILABLE FROM COVENTRY CITY COUNCIL
- CONTRACTOR TO IDENTIFY EXISTING GULLY OUTFALL INFORMATION PRIOR COMMENCEMENT OF THE DRAINAGE WORKS
- CONTRACTOR IS RESPONSIBLE FOR MOVING AND REPOSITIONING DETECTOR LOOPS
- ASSET INFORMATION IS NOT AVAILABLE FROM COVENTRY CITY COUNCIL TO CONFIRM WHETHER OR NOT THERE IS RISK OF ASBESTOS IN THE GROUND OF HIGHWAY ASSETS. THE CONTRACTOR SHALL ASESS FOR RISK FOR ASBESTOS PRIOR TO CARRYING OUT WORKS. HIGH RISK ACTIVITIES WOULD BE ALTERATIONS TO EXISTING DRAINAGE ASSETS OR ALTERATIONS.

SAFETY, HEALTH AND ENVIRONMENTAL INFORMATION

IN ADDITION TO THE HAZARDS/RISKS NORMALLY ASSOCIATED WITH THE TYPES OF WORK DETAILED ON THIS DRAWING, NOTE THE FOLLOWING SIGNIFICANT RESIDUAL RISKS

- SERVICES – RISK OF STRIKING SERVICES
- UNEXPLODED ORDNANCE – RISK OF DISTURBING UNEXPLODED ORDNANCE
- NARROW WORKING AREAS IN LIVE TRAFFIC – RISK OF WORKFORCE BEING STRUCK BY VEHICLES
- HIGH VOLUME OF PEDESTRIANS – RISK OF PEDESTRIANS ENTERING SITE
- WORKING WITH HOT MATERIALS
- CELLARS – SUDDEN EXCAVATION COLLAPSE
- DEEP EXCAVATIONS FOR DRAINAGE CONNECTIONS
- DRAINAGE CONNECTIONS TO COMBINED SEWERS

- SERVICES – RISK OF STRIKING SERVICES
- HIGH VOLUME OF PEDESTRIANS – RISK OF PEDESTRIANS ENTERING SITE
- CELLARS – SUDDEN EXCAVATION COLLAPSE

- SERVICES – RISK OF STRIKING SERVICES
- UNEXPLODED ORDNANCE – RISK OF DISTURBING UNEXPLODED ORDNANCE
- CELLARS – SUDDEN EXCAVATION COLLAPSE
- HIGH VOLUME OF PEDESTRIANS – RISK OF PEDESTRIANS ENTERING SITE

IT IS ASSUMED THAT ALL WORKS WILL BE CARRIED OUT BY A COMPETENT CONTRACTOR WORKING, WHERE APPROPRIATE, TO AN APPROVED METHOD STATEMENT.

Project Title:
COVENTRY CITY COUNCIL
LONDON ROAD CYCLEWAY

Drawing Title:
GENERAL ARRANGEMENT
SHEET 07

Coventry City Council
PLACE DIRECTORATE, TRANSPORT AND INFRASTRUCTURE, TRAFFIC MANAGEMENT, FLOOR 10, ONE FRIARGATE, COVENTRY, CV1 2GN
TEL: 024 7683 4333 FAX: 024 7683 1324

Scale at A1:	Status:	
1:200	PRELIMINARY	
Drawn: PM 27-08-24	Checked: SM 27-08-24	Approved: HB 27-08-24
Drawing Number: SK CS-HWY-LRCS-07		Rev XX

Do Not Scale This Drawing

^ CONTINUED ON SHEET 07 ^

- HIGHWAY BOUNDARY TBC
- EXISTING FENCE BOUNDARY / TBC
- EXISTING WALL
- LP — LP TO BE RE-LOCATED TO SUIT
- SP — SP TO BE RE-LOCATED TO SUIT
- TP — TP TO BE REMAIN
- LP — LP TO BE REMAIN
- SP — SP TO REMAIN
- EXISTING TREE TO BE REMOVED
- B — NEW BOLLARD
- B — BOLLARD TO BE REMOVED
- B — BOLLARD TO BE REMAIN
- * — BALFOUR BEATTY POWER SOURCE TO BE ESTABLISHED
- LP + CAM — EXISTING LP AND VIVACITY CAMERA TO REMAIN. POWER TO VIVACITY CAMERA TO BE PROVIDED.
- LP + CAM — EXISTING LP AND VIVACITY CAMERA TO BE RE-LOCATED TO SUIT. POWER TO BE VIVACITY CAMERA TO BE PROVIDED.

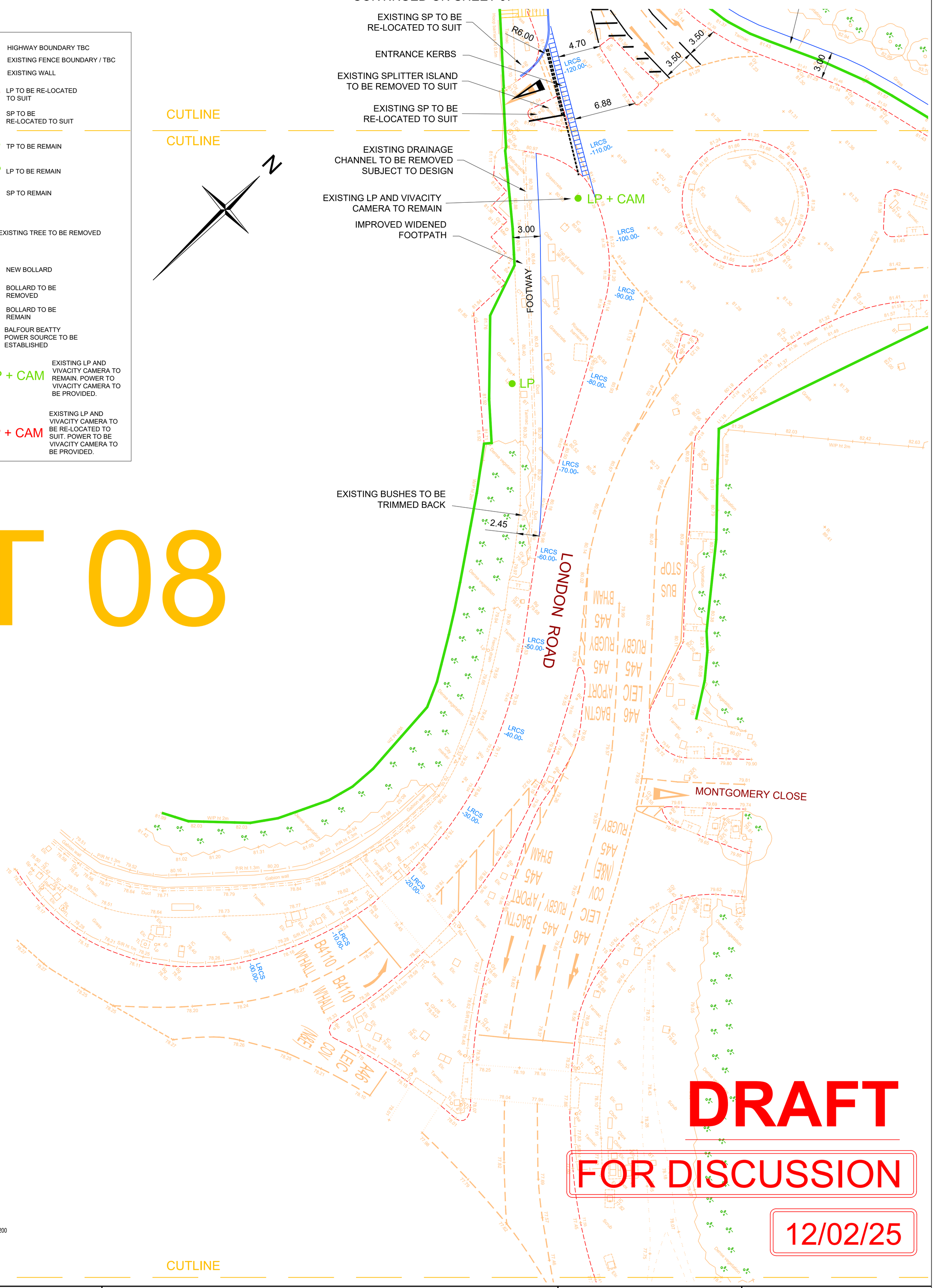

ET 08

PLAN 1:200

DRAFT

FOR DISCUSSION

12/02/25

GENERAL NOTES

1. ALL DIMENSIONS ARE IN METRES UNLESS NOTED OTHERWISE.
2. THIS DRAWING IS TO BE READ IN CONJUNCTION WITH ALL RELEVANT DESIGN DRAWINGS, ENGINEERING DETAILS AND SPECIFICATIONS.

Rev.	Date	Description	Drawn	Checked	Approved
XX	XXX	PRELIMINARY	PM	SJM	HB

- PRESENCE OF BURIED STATUTARY UNDERTAKERS PLANT
- WORKING IN CLOSE PROXIMITY TO LIVE TRAFFIC
- TRAFFIC MANAGEMENT ON APPROACH TO SITE
- DRAINAGE RECORD NOT AVAILABLE FROM COVENTRY CITY COUNCIL
- CONTRACTOR TO IDENTIFY EXISTING GULLY OUTFALL INFORMATION PRIOR COMMENCEMENT OF THE DRAINAGE WORKS
- CONTRACTOR IS RESPONSIBLE FOR MOVING AND REPOSITIONING DETECTOR LOOPS
- ASSET INFORMATION IS NOT AVAILABLE FROM COVENTRY CITY COUNCIL TO CONFIRM WHETHER OR NOT THERE IS RISK OF ASBESTOS IN THE GROUND OF HIGHWAY ASSETS. THE CONTRACTOR SHALL ASESS FOR RISK FOR ASBESTOS PRIOR TO CARRYING OUT WORKS. HIGH RISK ACTIVITIES WOULD BE ALTERATIONS TO EXISTING DRAINAGE ASSETS OR ALTERATIONS.

SAFETY, HEALTH AND ENVIRONMENTAL INFORMATION

IN ADDITION TO THE HAZARDS/RISKS NORMALLY ASSOCIATED WITH THE TYPES OF WORK DETAILED ON THIS DRAWING, NOTE THE FOLLOWING SIGNIFICANT RESIDUAL RISKS

- SERVICES – RISK OF STRIKING SERVICES
- UNEXPLODED ORDNANCE – RISK OF DISTURBING UNEXPLODED ORDNANCE
- NARROW WORKING AREAS IN LIVE TRAFFIC – RISK OF WORKFORCE BEING STRUCK BY VEHICLES
- HIGH VOLUME OF PEDESTRIANS – RISK OF PEDESTRIANS ENTERING SITE
- WORKING WITH HOT MATERIALS
- CELLARS – SUDDEN EXCAVATION COLLAPSE
- DEEP EXCAVATIONS FOR DRAINAGE CONNECTIONS
- DRAINAGE CONNECTIONS TO COMBINED SEWERS

- SERVICES – RISK OF STRIKING SERVICES
- HIGH VOLUME OF PEDESTRIANS – RISK OF PEDESTRIANS ENTERING SITE
- CELLARS – SUDDEN EXCAVATION COLLAPSE

- SERVICES – RISK OF STRIKING SERVICES
- UNEXPLODED ORDNANCE – RISK OF DISTURBING UNEXPLODED ORDNANCE
- CELLARS – SUDDEN EXCAVATION COLLAPSE
- HIGH VOLUME OF PEDESTRIANS – RISK OF PEDESTRIANS ENTERING SITE

IT IS ASSUMED THAT ALL WORKS WILL BE CARRIED OUT BY A COMPETENT CONTRACTOR WORKING, WHERE APPROPRIATE, TO AN APPROVED METHOD STATEMENT.

Project Title:
COVENTRY CITY COUNCIL
LONDON ROAD CYCLEWAY

Drawing Title:
GENERAL ARRANGEMENT
SHEET 08

Coventry City Council
PLACE DIRECTORATE, TRANSPORT AND INFRASTRUCTURE, TRAFFIC MANAGEMENT, FLOOR 10, ONE FRIARGATE, COVENTRY, CV1 2GN
TEL: 024 7683 4333 FAX: 024 7683 1324

Scale at A1:	Status:	
1:200	PRELIMINARY	
Drawn:	Checked:	Approved:
PM 27-08-24	SM 27-08-24	HB 27-08-24

Drawing Number: SK CS-HWY-LRCS-08

Rev: XX