









Coventry City Council

This Map is reproduced from the Ordnance Survey mapping with the permission of the controller of Her Majesty's Stationery Office © Crown Copyright. Unauthorised reproduction infringes Crown Copyright and may lead to prosecution or civil proceedings. 100026294 (2011). Other information © Coventry City Council



LEGEND

-  City of Coventry Boundary
-  < 25 %
-  >= 25 % < 50 %
-  >= 50 % < 75 %
-  >= 75 %

PREPARED BY BB	CHECKED BY VH	PASSED BY MM
SCALE 1 : 60,000		DATE 8th June 2011

COVENTRY CITY COUNCIL
PRELIMINARY
FLOOD RISK ASSESSMENT

AREAS SUSCEPTIBLE
TO GROUND WATER
FLOODING

DRAWING NUMBER
FIGURE 5 - 5

